

MAP SHEET INDEX ALTERNATIVE ONE (INCREASED CONSERVATION)



Legend

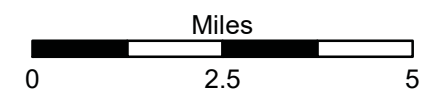
- Point Markers
- Roads
- State Highway
- US Highway
- Counties
- Flowage Easements
- Operation Easements

LAND CLASSIFICATIONS

- HIGH DENSITY
- LOW DENSITY
- VEGETATIVE MANAGEMENT
- WILDLIFE MANAGEMENT AREA
- ENVIRONMENTALLY SENSITIVE
- PROJECT OPERATIONS
- RESTRICTED
- OPEN RECREATION



MASTER PLAN GREERS FERRY LAKE



See Map Sheet N/A

See Map Sheet N/A

ALTERNATIVE ONE INCREASED CONSERVATION

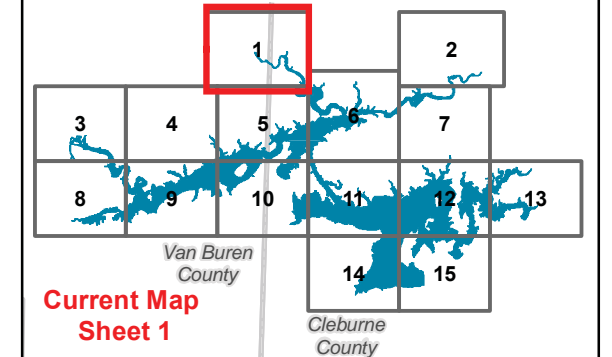
LAND CLASSIFICATION

- LOW DENSITY
- VEGETATIVE MANAGEMENT
- ENVIRONMENTALLY SENSITIVE
- OPEN RECREATION

Legend


- Boat Ramp
- Roads
- State Highway
- Rivers/Streams
- Flowage Easements
- USACE Boundary

MAP SHEET INDEX OVERVIEW



MASTER PLAN GRERS FERRY LAKE

Imagery Date: 2017



See Map Sheet 5

See Map Sheet N/A

See Map Sheet N/A

ALTERNATIVE ONE INCREASED CONSERVATION

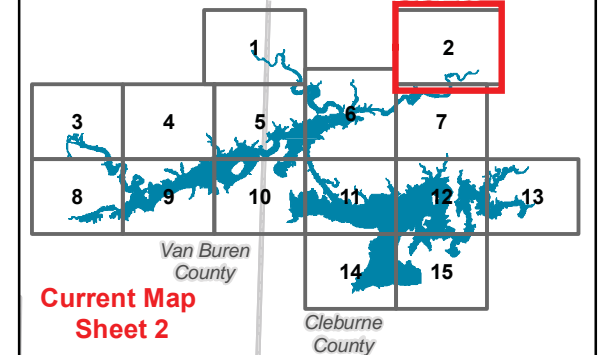
LAND CLASSIFICATION

- LOW DENSITY
- VEGETATIVE MANAGEMENT
- ENVIRONMENTALLY SENSITIVE
- OPEN RECREATION

Legend

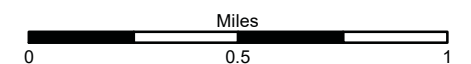
- Roads
- State Highway
- Rivers/Streams
- Flowage Easements
- USACE Boundary

MAP SHEET INDEX OVERVIEW



MASTER PLAN GRERS FERRY LAKE

Imagery Date: 2017



See Map Sheet 7

See Map Sheet N/A

See Map Sheet N/A

ALTERNATIVE ONE INCREASED CONSERVATION

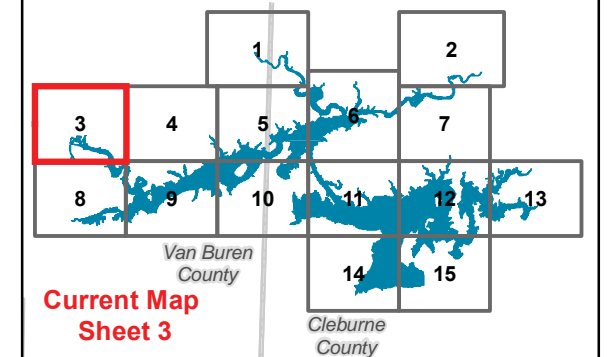
LAND CLASSIFICATION

- LOW DENSITY
- VEGETATIVE MANAGEMENT
- WILDLIFE MANAGEMENT AREA
- ENVIRONMENTALLY SENSITIVE
- OPEN RECREATION

Legend

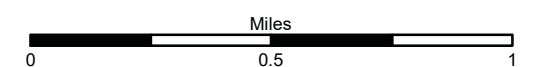
- Boat Ramp
- Roads
- State Highway
- US Highway
- Rivers/Streams
- City Park
- County Park
- Flowage Easements
- USACE Boundary

MAP SHEET INDEX OVERVIEW



MASTER PLAN GRERS FERRY LAKE

Imagery Date: 2017



See Map Sheet 8

See Map Sheet N/A

See Map Sheet 4

See Map Sheet N/A

See Map Sheet 3

See Map Sheet 5

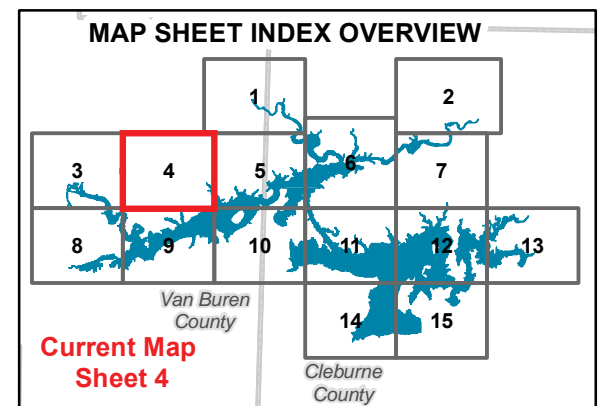
ALTERNATIVE ONE INCREASED CONSERVATION

LAND CLASSIFICATION

- HIGH DENSITY
- LOW DENSITY
- VEGETATIVE MANAGEMENT
- ENVIRONMENTALLY SENSITIVE
- OPEN RECREATION


Legend

- Boat Ramp
- Existing Trails
- Roads
- State Highway
- Rivers/Streams
- City Park
- Flowage Easements
- USACE Boundary



MASTER PLAN GRERS FERRY LAKE

Imagery Date: 2017



See Map Sheet 9

FAIRFIELD BAY PARK



ALTERNATIVE ONE INCREASED CONSERVATION

LAND CLASSIFICATION

HIGH DENSITY

LOW DENSITY

VEGETATIVE MANAGEMENT

WILDLIFE MANAGEMENT AREA

ENVIRONMENTALLY SENSITIVE

OPEN RECREATION

Legend

Point Markers

Boat Ramp

Roads

State Highway

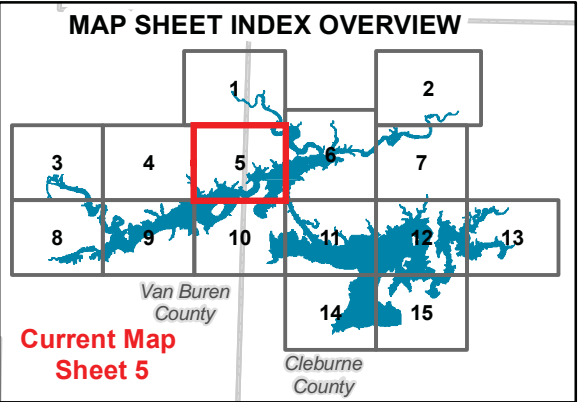
Rivers/Streams

City Park

Flowage Easements


Operation Easements

USACE Boundary



MASTER PLAN GREERS FERRY LAKE

Imagery Date: 2017



ALTERNATIVE ONE INCREASED CONSERVATION

LAND CLASSIFICATION

HIGH DENSITY

LOW DENSITY

VEGETATIVE MANAGEMENT

ENVIRONMENTALLY SENSITIVE

PROJECT OPERATIONS

RESTRICTED

OPEN RECREATION

Legend

Point Markers

Boat Ramp

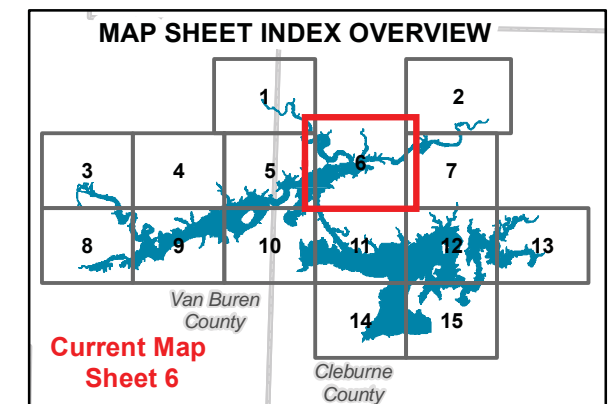
Roads

State Highway

Rivers/Streams

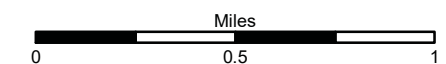
Flowage Easements

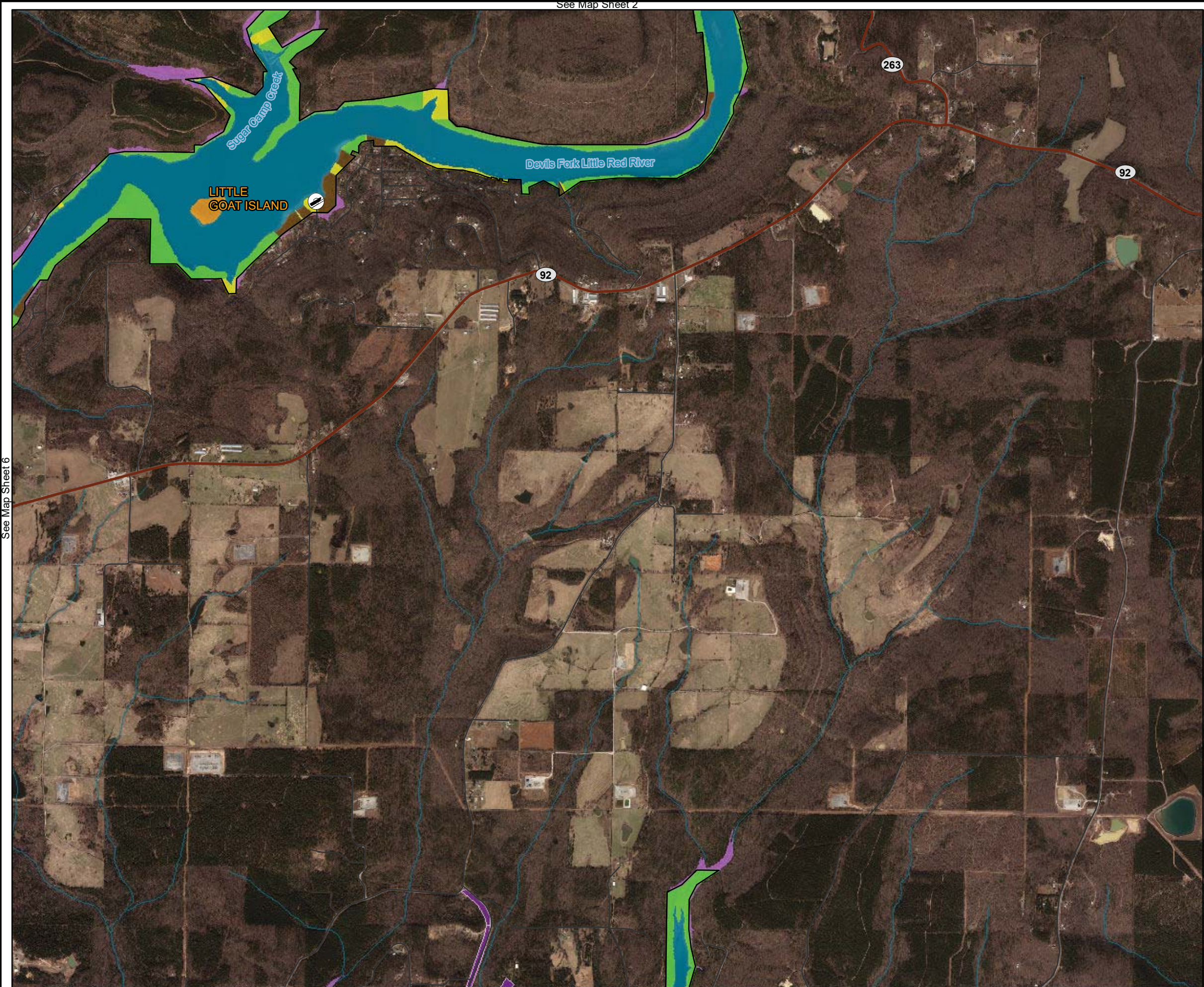
USACE Boundary



MASTER PLAN GRERS FERRY LAKE

Imagery Date: 2017





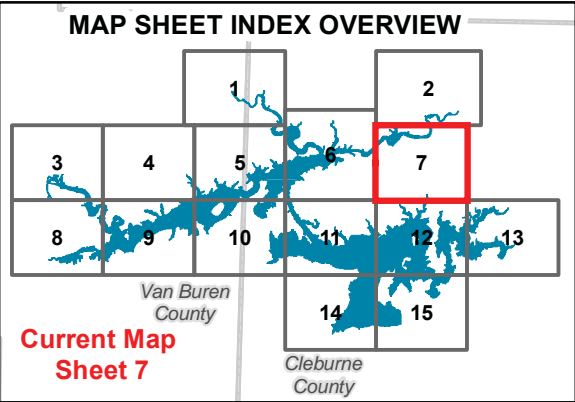
**ALTERNATIVE ONE
INCREASED CONSERVATION**

LAND CLASSIFICATION

- LOW DENSITY
- VEGETATIVE MANAGEMENT
- WILDLIFE MANAGEMENT AREA
- ENVIRONMENTALLY SENSITIVE
- OPEN RECREATION


Legend

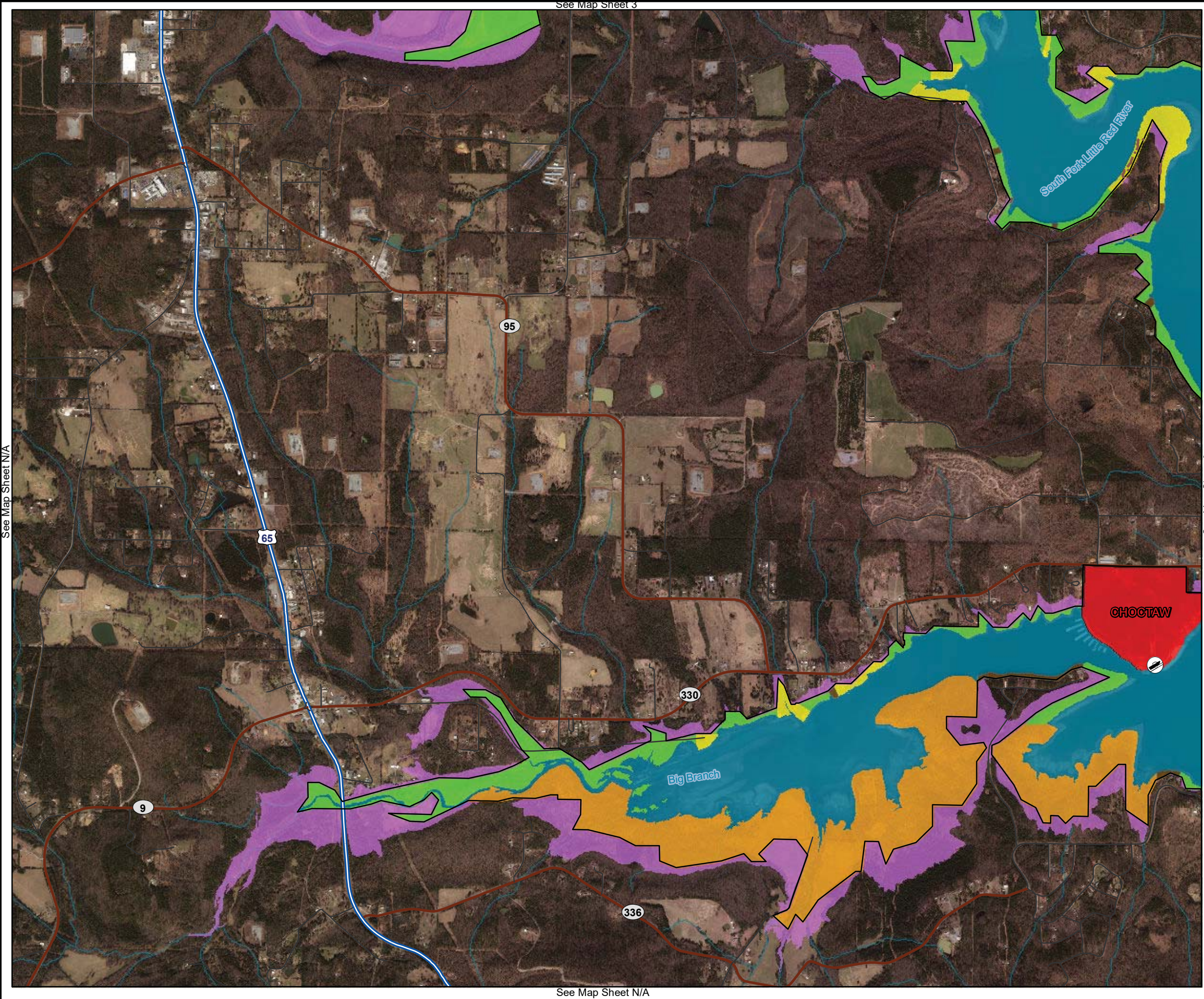
- Boat Ramp
- Roads
- State Highway
- Rivers/Streams
- Flowage Easements
- Operation Easements
- USACE Boundary



**MASTER PLAN
GRERS FERRY LAKE**

Imagery Date: 2017





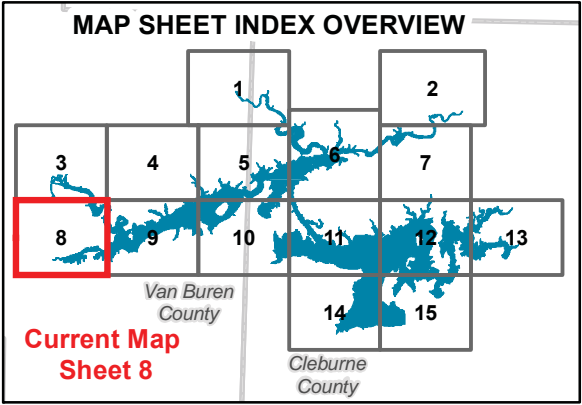
**ALTERNATIVE ONE
INCREASED CONSERVATION**

LAND CLASSIFICATION

- HIGH DENSITY
- LOW DENSITY
- VEGETATIVE MANAGEMENT
- WILDLIFE MANAGEMENT AREA
- ENVIRONMENTALLY SENSITIVE
- OPEN RECREATION

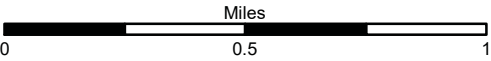
Legend

- Boat Ramp
- Existing Trails
- Roads
- State Highway
- US Highway
- Rivers/Streams
- Flowage Easements
- USACE Boundary



**MASTER PLAN
GRERS FERRY LAKE**

Imagery Date: 2017



See Map Sheet 4

See Map Sheet 8

See Map Sheet 10

See Map Sheet N/A

ALTERNATIVE ONE INCREASED CONSERVATION

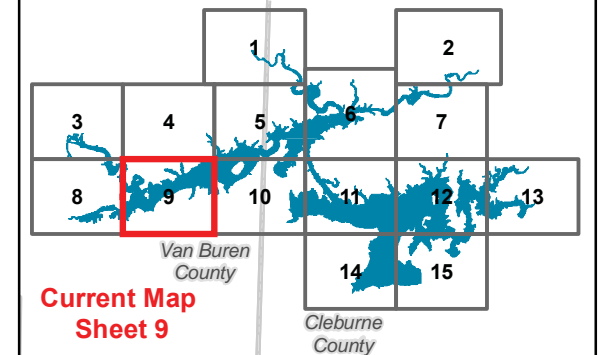
LAND CLASSIFICATION

- HIGH DENSITY
- LOW DENSITY
- VEGETATIVE MANAGEMENT
- WILDLIFE MANAGEMENT AREA
- ENVIRONMENTALLY SENSITIVE
- PROJECT OPERATIONS
- RESTRICTED
- OPEN RECREATION

Legend


- Point Markers
- Boat Ramp
- Existing Trails
- Roads
- State Highway
- Rivers/Streams
- Flowage Easements
- Operation Easements
- USACE Boundary

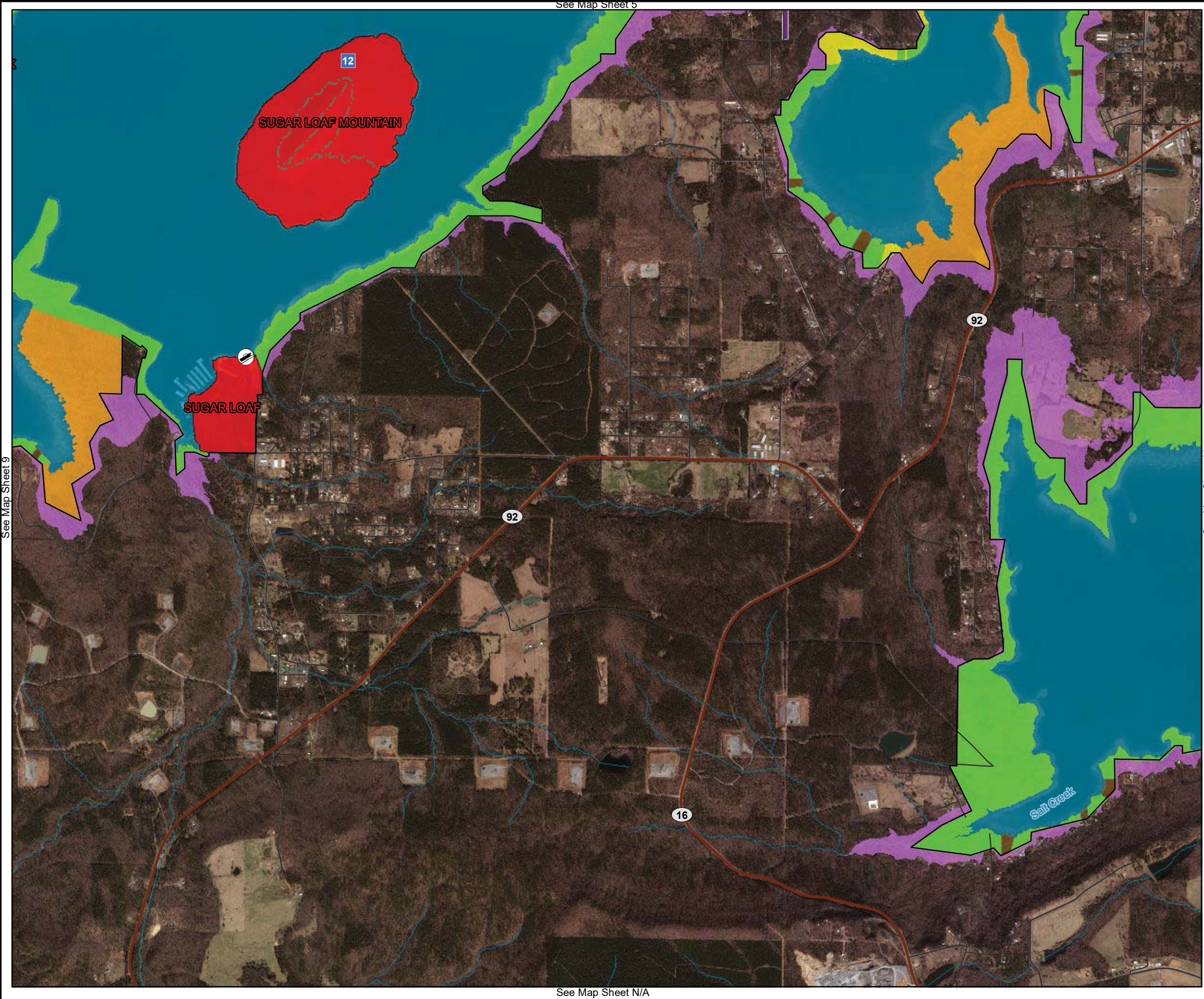
MAP SHEET INDEX OVERVIEW



MASTER PLAN GRERS FERRY LAKE

Imagery Date: 2017





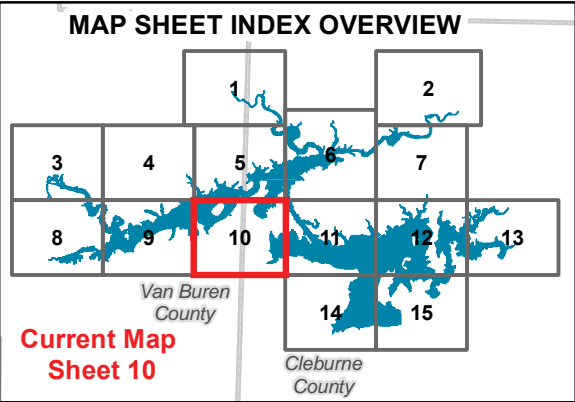
ALTERNATIVE ONE INCREASED CONSERVATION

LAND CLASSIFICATION

- HIGH DENSITY
- LOW DENSITY
- VEGETATIVE MANAGEMENT
- WILDLIFE MANAGEMENT AREA
- ENVIRONMENTALLY SENSITIVE
- OPEN RECREATION


Legend

- Point Markers
- Boat Ramp
- Existing Trails
- Roads
- State Highway
- Rivers/Streams
- Flowage Easements
- Operation Easements
- USACE Boundary



MASTER PLAN GREERS FERRY LAKE

Imagery Date: 2017



See Map Sheet 6

See Map Sheet 10

See Map Sheet 12

See Map Sheet 14

ALTERNATIVE ONE INCREASED CONSERVATION

LAND CLASSIFICATION

HIGH DENSITY

LOW DENSITY

VEGETATIVE MANAGEMENT

WILDLIFE MANAGEMENT AREA

ENVIRONMENTALLY SENSITIVE

OPEN RECREATION

Legend

Point Markers

Boat Ramp

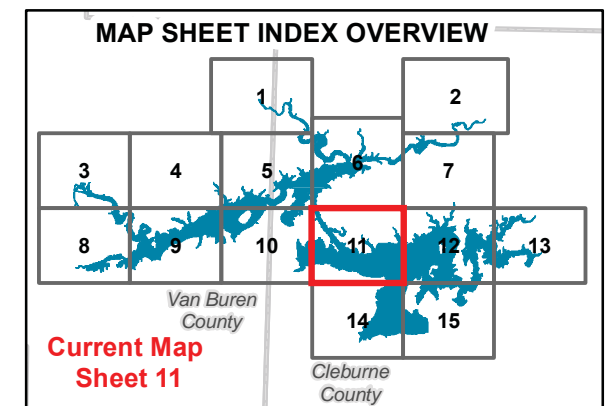
Roads

State Highway

Rivers/Streams


Flowage Easements

USACE Boundary



MASTER PLAN GRERS FERRY LAKE

Imagery Date: 2017



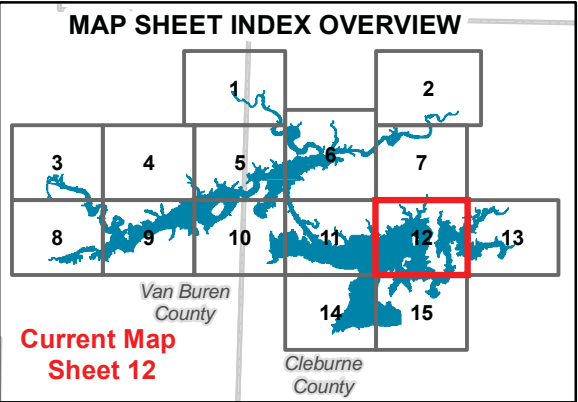
ALTERNATIVE ONE
INCREASED CONSERVATION

LAND CLASSIFICATION

- HIGH DENSITY
- LOW DENSITY
- VEGETATIVE MANAGEMENT
- WILDLIFE MANAGEMENT AREA
- ENVIRONMENTALLY SENSITIVE
- OPEN RECREATION

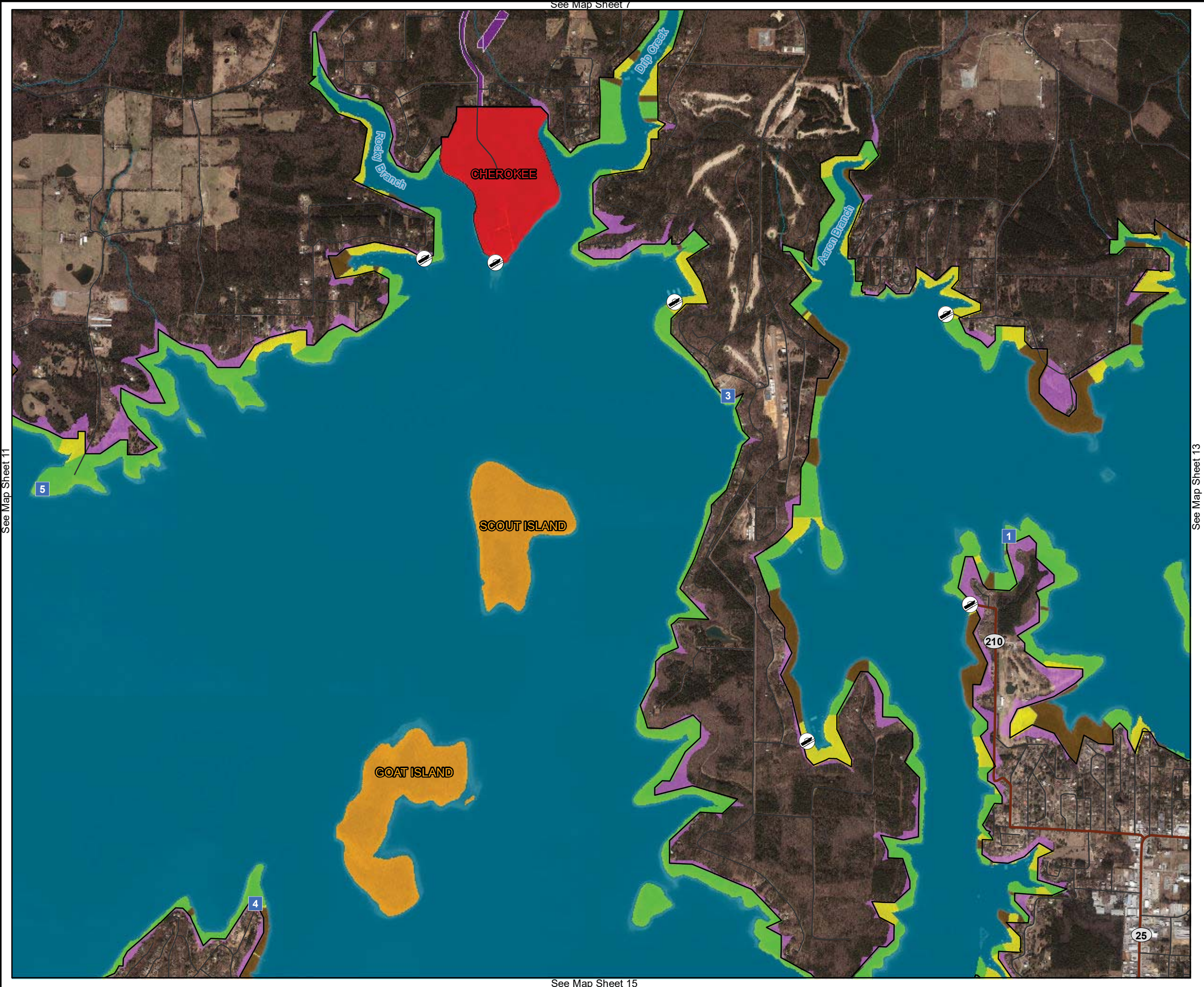

Legend

- Point Markers
- Boat Ramp
- Roads
- State Highway
- Rivers/Streams
- Flowage Easements
- Operation Easements
- USACE Boundary



MASTER PLAN
GREERS FERRY LAKE

Imagery Date: 2017



See Map Sheet N/A

ALTERNATIVE ONE INCREASED CONSERVATION

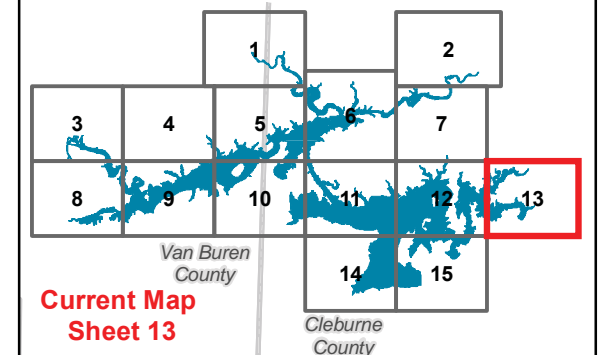
LAND CLASSIFICATION

- HIGH DENSITY
- LOW DENSITY
- VEGETATIVE MANAGEMENT
- WILDLIFE MANAGEMENT AREA
- ENVIRONMENTALLY SENSITIVE
- PROJECT OPERATIONS
- RESTRICTED
- OPEN RECREATION

Legend


- Boat Ramp
- Existing Trails
- Roads
- State Highway
- Rivers/Streams
- Flowage Easements
- USACE Boundary

MAP SHEET INDEX OVERVIEW



MASTER PLAN GRERS FERRY LAKE

Imagery Date: 2017



See Map Sheet 12

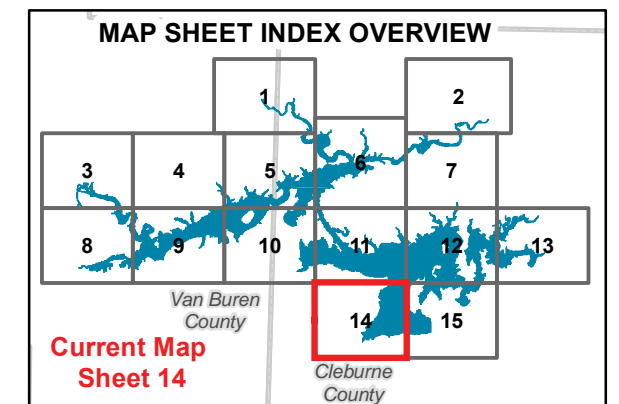

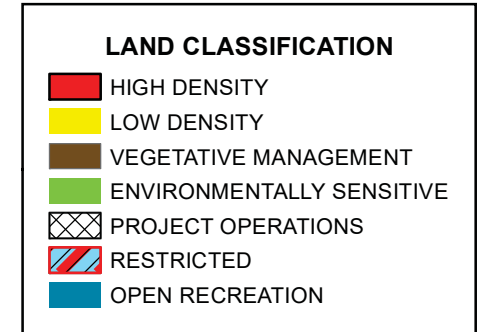
See Map Sheet N/A

See Map Sheet N/A

See Map Sheet N/A


See Map Sheet 11

ALTERNATIVE ONE INCREASED CONSERVATION



MASTER PLAN GRERS FERRY LAKE

Imagery Date: 2017



See Map Sheet N/A

See Map Sheet 15

See Map Sheet 12

See Map Sheet 14

See Map Sheet N/A

See Map Sheet N/A

ALTERNATIVE ONE INCREASED CONSERVATION

LAND CLASSIFICATION

■

 HIGH DENSITY

■

 LOW DENSITY

■

 VEGETATIVE MANAGEMENT

■

 WILDLIFE MANAGEMENT AREA

■

 ENVIRONMENTALLY SENSITIVE

▨

 PROJECT OPERATIONS

▨

 RESTRICTED

■

 OPEN RECREATION

Legend

■

 Point Markers

⚓

 Boat Ramp

—

 Existing Trails

—

 Roads

—

 State Highway

—

 Rivers/Streams

▨

 Local Park

■

 City Park

■

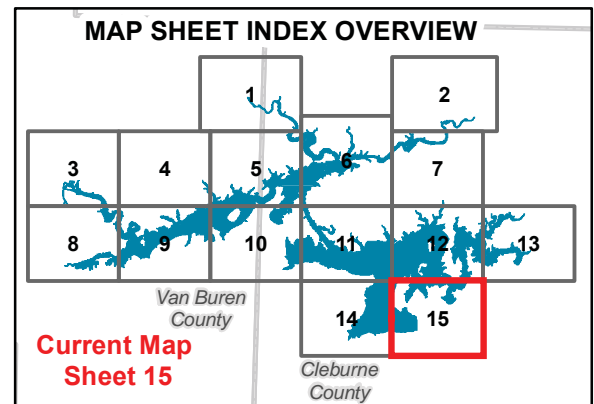
 County Park

■

 Flowage Easements


▭

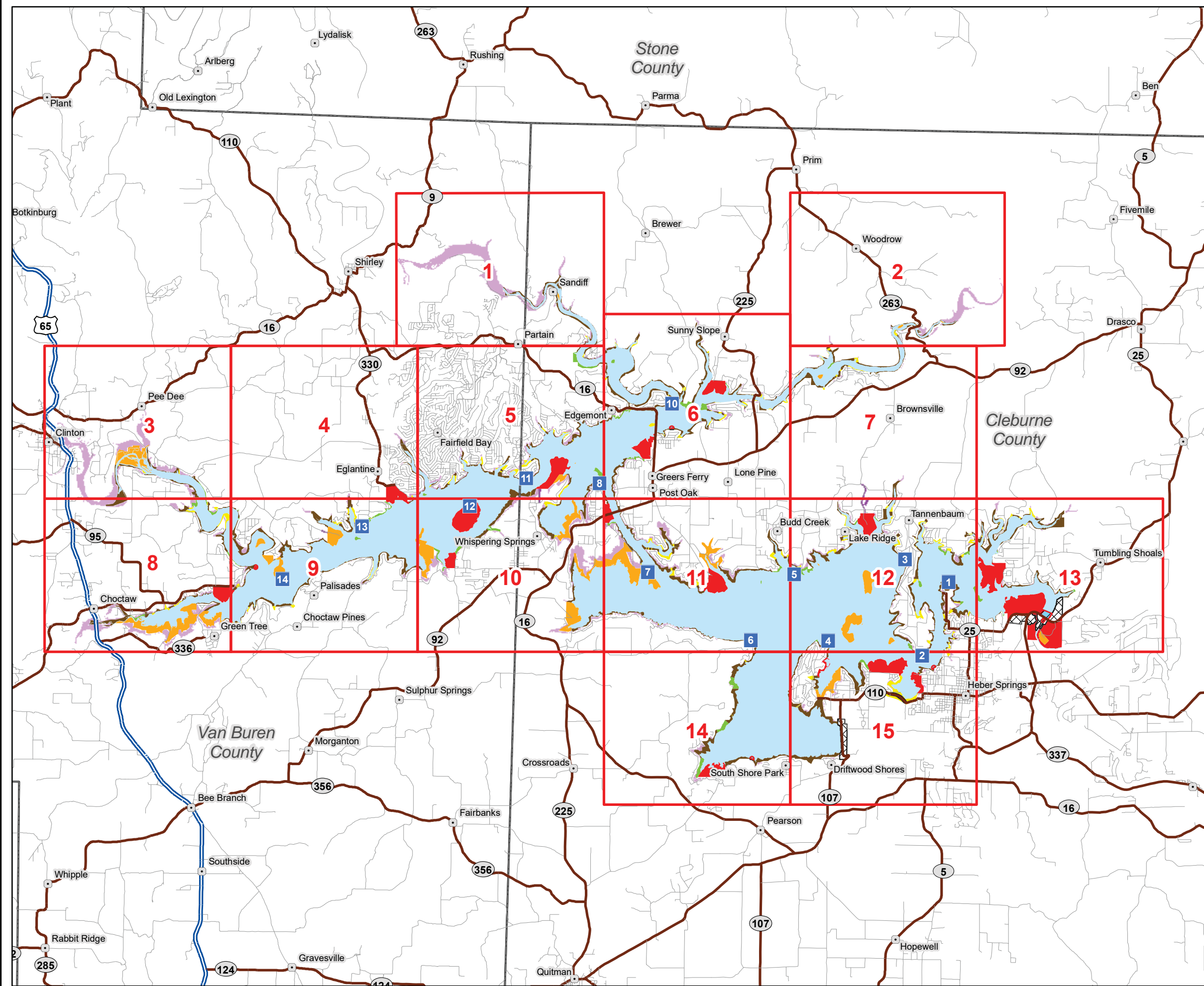
 USACE Boundary



MASTER PLAN GRERS FERRY LAKE

Imagery Date: 2017





MAP SHEET INDEX ALTERNATIVE TWO PREFERRED (CURRENT MANAGEMENT)



Legend

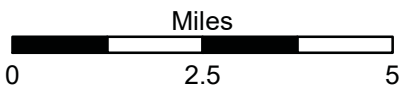
- Point Markers
- Roads
- State Highway
- US Highway
- Counties
- Flowage Easements
- Operation Easements

LAND CLASSIFICATIONS

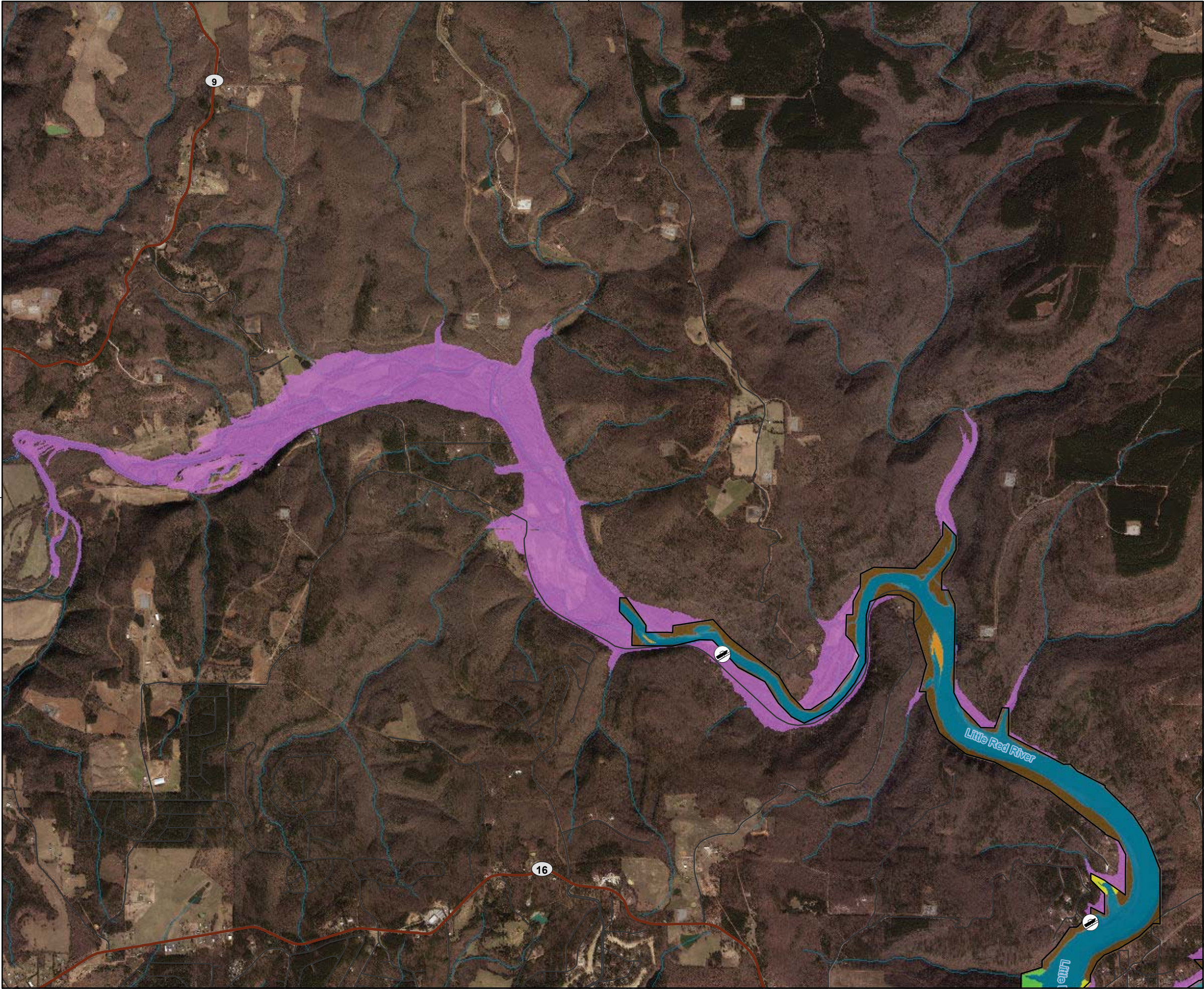
- HIGH DENSITY
- LOW DENSITY
- VEGETATIVE MANAGEMENT
- WILDLIFE MANAGEMENT AREA
- ENVIRONMENTALLY SENSITIVE
- PROJECT OPERATIONS
- RESTRICTED
- OPEN RECREATION



MASTER PLAN GREERS FERRY LAKE



See Map Sheet N/A



See Map Sheet N/A

See Map Sheet 5

ALTERNATIVE TWO PREFERRED CURRENT MANAGEMENT

LAND CLASSIFICATION

LOW DENSITY

VEGETATIVE MANAGEMENT

WILDLIFE MANAGEMENT AREA

ENVIRONMENTALLY SENSITIVE

OPEN RECREATION

Legend

Boat Ramp

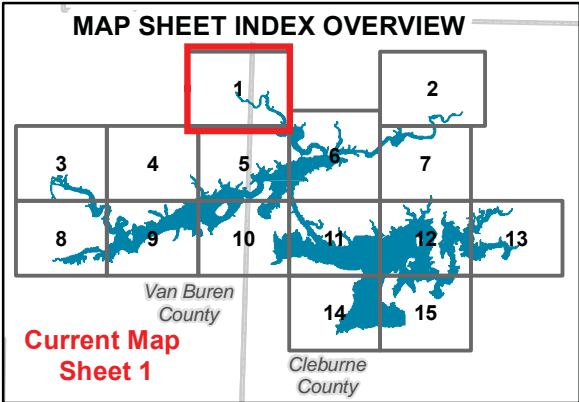
Roads

State Highway

Rivers/Streams


Flowage Easements

USACE Boundary



MASTER PLAN GRERS FERRY LAKE

Imagery Date: 2017



See Map Sheet N/A

ALTERNATIVE TWO PREFERRED CURRENT MANAGEMENT

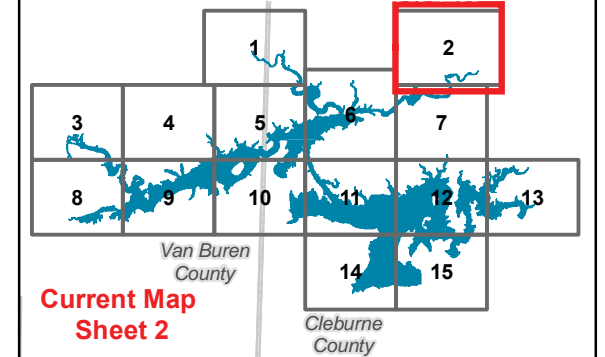
LAND CLASSIFICATION

- LOW DENSITY
- VEGETATIVE MANAGEMENT
- WILDLIFE MANAGEMENT AREA
- OPEN RECREATION

Legend


- Roads
- State Highway
- Rivers/Streams
- Flowage Easements
- USACE Boundary

MAP SHEET INDEX OVERVIEW



MASTER PLAN GRERS FERRY LAKE

Imagery Date: 2017



See Map Sheet 7

See Map Sheet N/A

See Map Sheet N/A

See Map Sheet 4

ALTERNATIVE TWO PREFERRED CURRENT MANAGEMENT

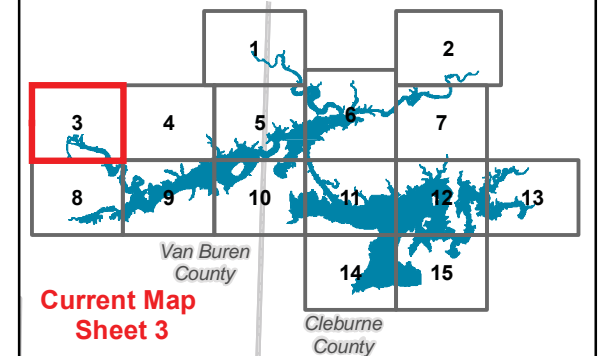
LAND CLASSIFICATION

- LOW DENSITY
- VEGETATIVE MANAGEMENT
- WILDLIFE MANAGEMENT AREA
- ENVIRONMENTALLY SENSITIVE
- OPEN RECREATION

Legend


- Boat Ramp
- Roads
- State Highway
- US Highway
- Rivers/Streams
- City Park
- County Park
- Flowage Easements
- USACE Boundary

MAP SHEET INDEX OVERVIEW



MASTER PLAN GRERS FERRY LAKE

Imagery Date: 2017



See Map Sheet 8

See Map Sheet N/A

See Map Sheet 3

See Map Sheet 5

ALTERNATIVE TWO PREFERRED CURRENT MANAGEMENT

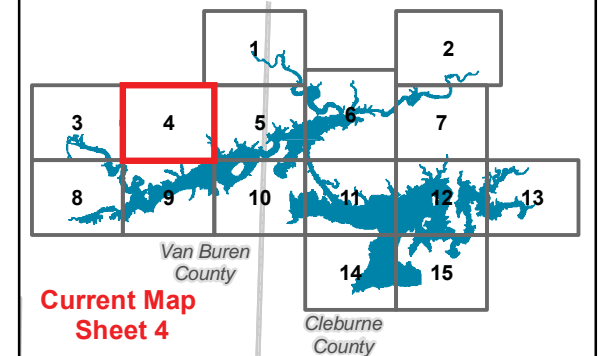
LAND CLASSIFICATION

- HIGH DENSITY
- LOW DENSITY
- VEGETATIVE MANAGEMENT
- ENVIRONMENTALLY SENSITIVE
- OPEN RECREATION

Legend


- Boat Ramp
- Existing Trails
- Roads
- State Highway
- Rivers/Streams
- City Park
- Flowage Easements
- USACE Boundary

MAP SHEET INDEX OVERVIEW



MASTER PLAN GRERS FERRY LAKE

Imagery Date: 2017



See Map Sheet 9

FAIRFIELD BAY PARK



ALTERNATIVE TWO PREFERRED CURRENT MANAGEMENT

LAND CLASSIFICATION

HIGH DENSITY

LOW DENSITY

VEGETATIVE MANAGEMENT

WILDLIFE MANAGEMENT AREA

ENVIRONMENTALLY SENSITIVE

OPEN RECREATION

Legend

Point Markers

Boat Ramp

Roads

State Highway

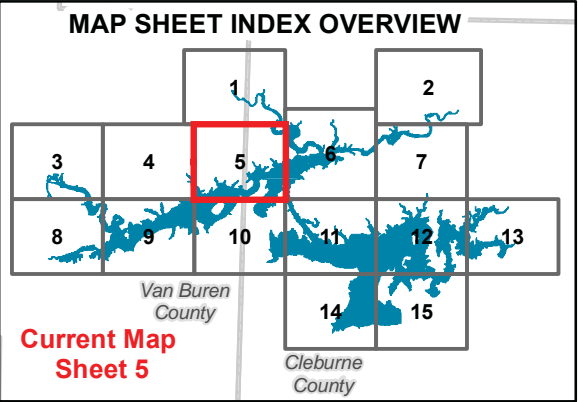
Rivers/Streams

City Park

Flowage Easements


Operation Easements

USACE Boundary



MASTER PLAN GRERS FERRY LAKE

Imagery Date: 2017



ALTERNATIVE TWO PREFERRED CURRENT MANAGEMENT

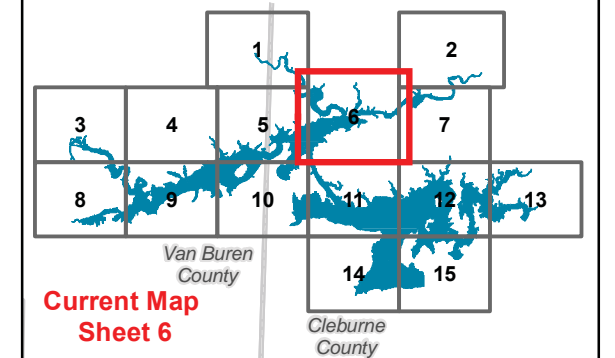
LAND CLASSIFICATION

- HIGH DENSITY
- LOW DENSITY
- VEGETATIVE MANAGEMENT
- ENVIRONMENTALLY SENSITIVE
- PROJECT OPERATIONS
- RESTRICTED
- OPEN RECREATION

Legend


- Point Markers
- Boat Ramp
- Proposed Boat Ramp
- Roads
- State Highway
- Rivers/Streams
- Flowage Easements
- USACE Boundary

MAP SHEET INDEX OVERVIEW



MASTER PLAN GRERS FERRY LAKE

Imagery Date: 2017





ALTERNATIVE TWO PREFERRED CURRENT MANAGEMENT

LAND CLASSIFICATION

LOW DENSITY

VEGETATIVE MANAGEMENT

WILDLIFE MANAGEMENT AREA

ENVIRONMENTALLY SENSITIVE

OPEN RECREATION

Legend

Boat Ramp

Roads

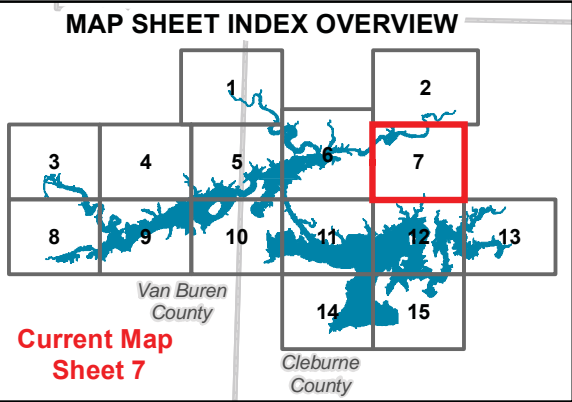
State Highway

Rivers/Streams

Flowage Easements


Operation Easements

USACE Boundary



MASTER PLAN GRERS FERRY LAKE

Imagery Date: 2017



See Map Sheet N/A

See Map Sheet 3

See Map Sheet 9

ALTERNATIVE TWO PREFERRED CURRENT MANAGEMENT

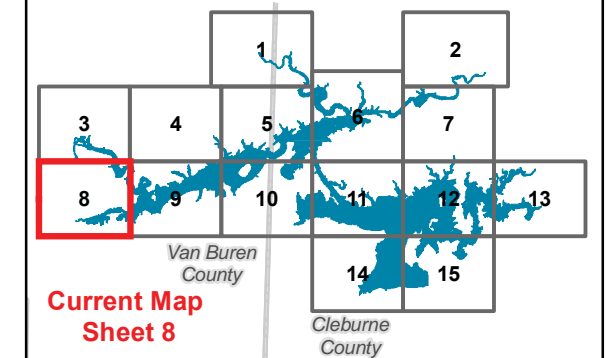
LAND CLASSIFICATION

- HIGH DENSITY
- LOW DENSITY
- VEGETATIVE MANAGEMENT
- WILDLIFE MANAGEMENT AREA
- ENVIRONMENTALLY SENSITIVE
- OPEN RECREATION

Legend


- Boat Ramp
- Existing Trails
- Roads
- State Highway
- US Highway
- Rivers/Streams
- Flowage Easements
- USACE Boundary

MAP SHEET INDEX OVERVIEW

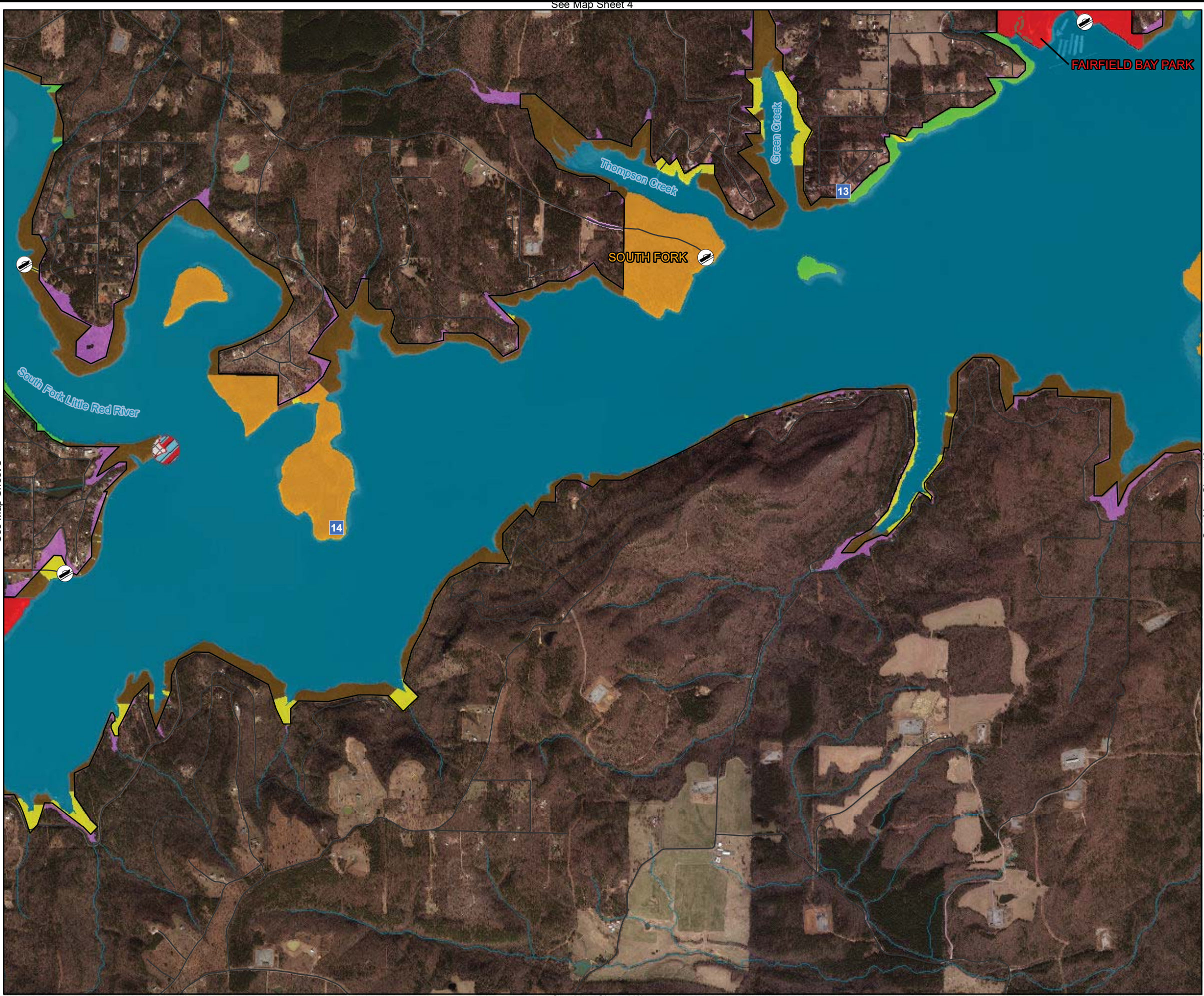


MASTER PLAN GRERS FERRY LAKE

Imagery Date: 2017



See Map Sheet N/A



ALTERNATIVE TWO PREFERRED CURRENT MANAGEMENT

LAND CLASSIFICATION

HIGH DENSITY

LOW DENSITY

VEGETATIVE MANAGEMENT

WILDLIFE MANAGEMENT AREA

ENVIRONMENTALLY SENSITIVE

PROJECT OPERATIONS

RESTRICTED

OPEN RECREATION

Legend

Point Markers

Boat Ramp

Existing Trails

Roads

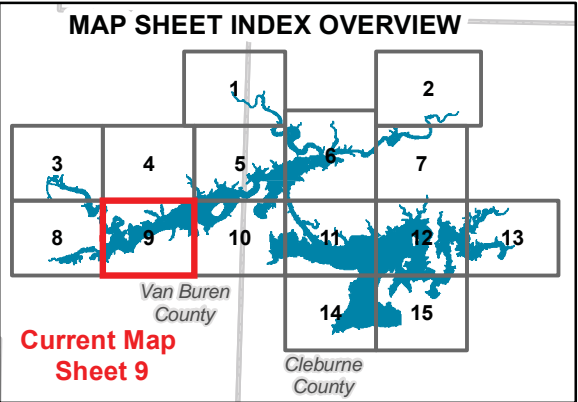
State Highway

Rivers/Streams

Flowage Easements


Operation Easements

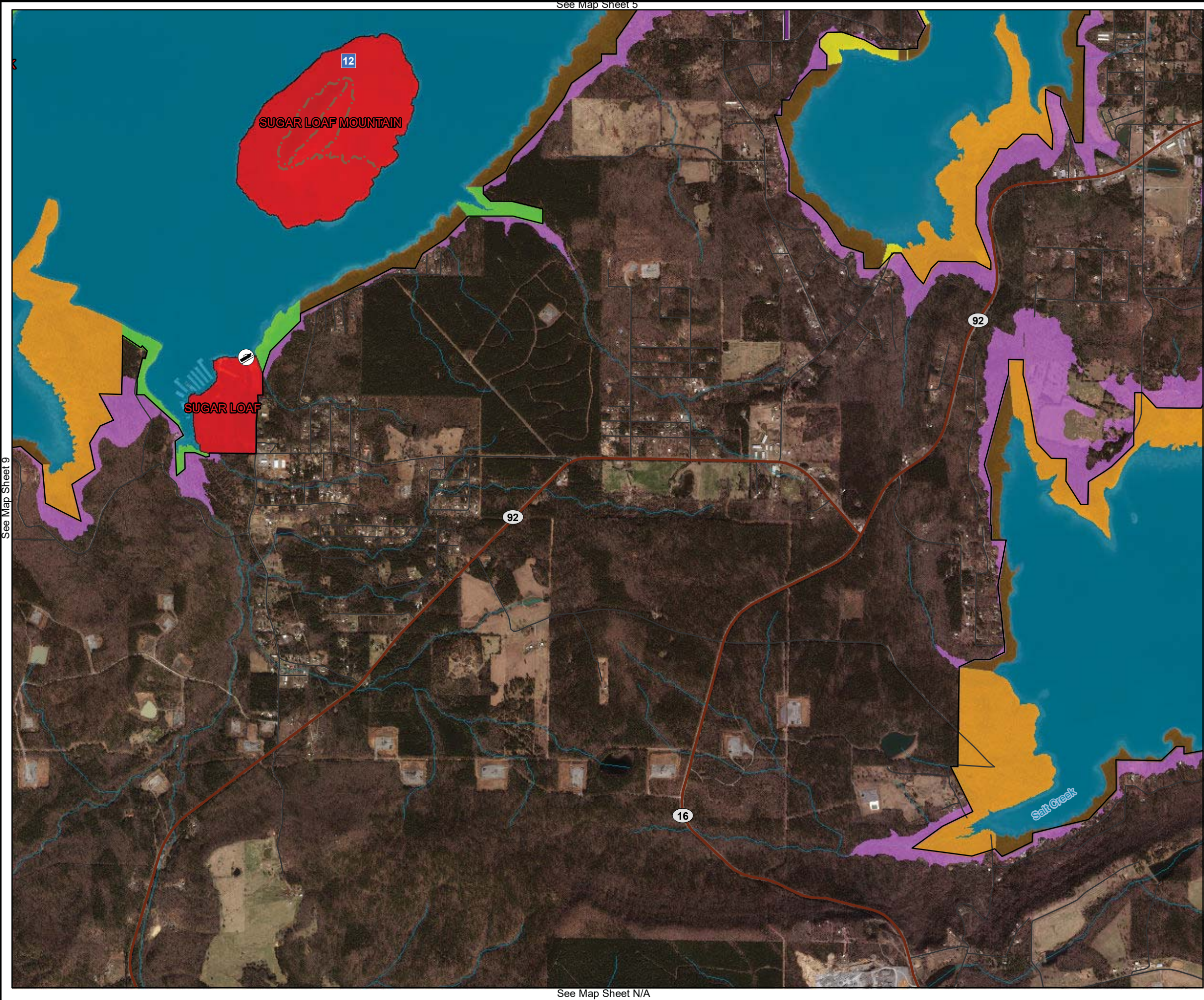
USACE Boundary



MASTER PLAN GRERS FERRY LAKE

Imagery Date: 2017





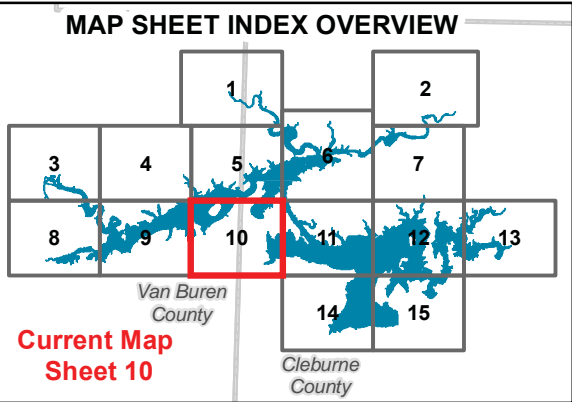
ALTERNATIVE TWO PREFERRED CURRENT MANAGEMENT

LAND CLASSIFICATION

- HIGH DENSITY
- LOW DENSITY
- VEGETATIVE MANAGEMENT
- WILDLIFE MANAGEMENT AREA
- ENVIRONMENTALLY SENSITIVE
- OPEN RECREATION


Legend

- Point Markers
- Boat Ramp
- Existing Trails
- Roads
- State Highway
- Rivers/Streams
- Flowage Easements
- Operation Easements
- USACE Boundary



MASTER PLAN GRERS FERRY LAKE

Imagery Date: 2017



See Map Sheet 6

See Map Sheet 10

See Map Sheet 12

See Map Sheet 14

ALTERNATIVE TWO PREFERRED CURRENT MANAGEMENT

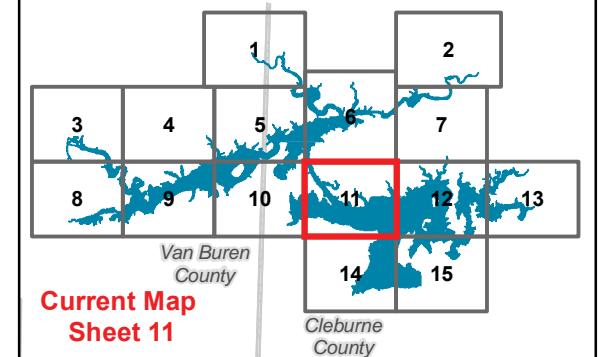
LAND CLASSIFICATION

- HIGH DENSITY
- LOW DENSITY
- VEGETATIVE MANAGEMENT
- WILDLIFE MANAGEMENT AREA
- ENVIRONMENTALLY SENSITIVE
- OPEN RECREATION

Legend

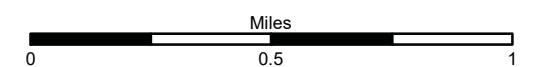
- Point Markers
- Boat Ramp
- Roads
- State Highway
- Rivers/Streams
- Flowage Easements
- USACE Boundary

MAP SHEET INDEX OVERVIEW



MASTER PLAN GRERS FERRY LAKE

Imagery Date: 2017





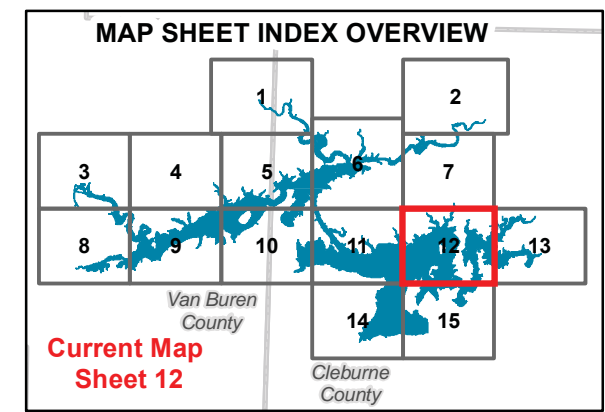
ALTERNATIVE TWO PREFERRED CURRENT MANAGEMENT

LAND CLASSIFICATION

- HIGH DENSITY
- LOW DENSITY
- VEGETATIVE MANAGEMENT
- WILDLIFE MANAGEMENT AREA
- ENVIRONMENTALLY SENSITIVE
- OPEN RECREATION

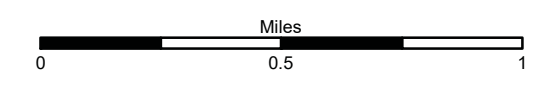
Legend

- Point Markers
- Boat Ramp
- Roads
- State Highway
- Rivers/Streams
- Flowage Easements
- Operation Easements
- USACE Boundary



MASTER PLAN GRERS FERRY LAKE

Imagery Date: 2017



US ARMY CORPS
OF ENGINEERS
Little Rock District
Greers Ferry Lake

See Map Sheet N/A

ALTERNATIVE TWO PREFERRED CURRENT MANAGEMENT

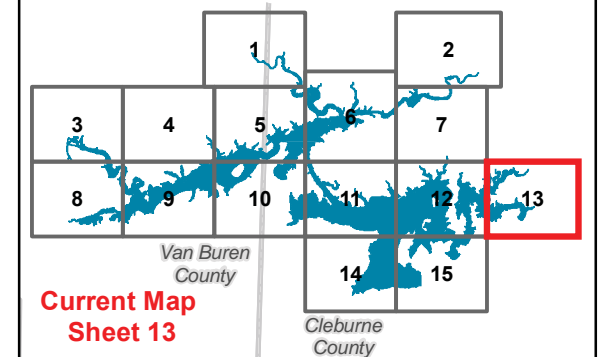
LAND CLASSIFICATION

- HIGH DENSITY
- LOW DENSITY
- VEGETATIVE MANAGEMENT
- WILDLIFE MANAGEMENT AREA
- ENVIRONMENTALLY SENSITIVE
- PROJECT OPERATIONS
- RESTRICTED
- OPEN RECREATION

Legend


- Boat Ramp
- Existing Trails
- Roads
- State Highway
- Rivers/Streams
- Flowage Easements
- USACE Boundary

MAP SHEET INDEX OVERVIEW



MASTER PLAN GRERS FERRY LAKE

Imagery Date: 2017



See Map Sheet 12

See Map Sheet N/A

See Map Sheet N/A

See Map Sheet N/A

See Map Sheet 11

ALTERNATIVE TWO PREFERRED CURRENT MANAGEMENT

LAND CLASSIFICATION

HIGH DENSITY

LOW DENSITY

VEGETATIVE MANAGEMENT

WILDLIFE MANAGEMENT AREA

ENVIRONMENTALLY SENSITIVE

PROJECT OPERATIONS

RESTRICTED

OPEN RECREATION

Legend

Boat Ramp

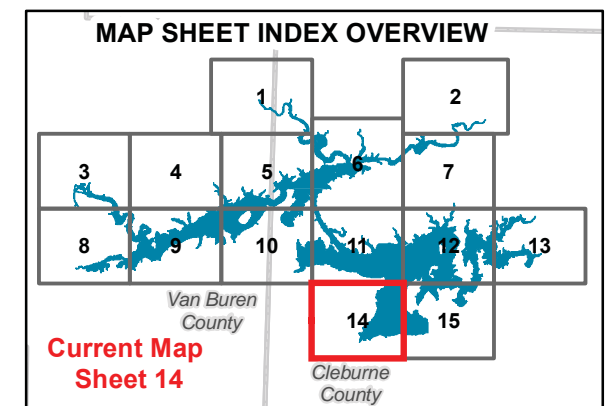
Roads

State Highway

Rivers/Streams


Flowage Easements

USACE Boundary



MASTER PLAN GRERS FERRY LAKE

Imagery Date: 2017



See Map Sheet N/A

See Map Sheet 15

See Map Sheet 12

See Map Sheet 14

See Map Sheet N/A

See Map Sheet N/A

ALTERNATIVE TWO PREFERRED CURRENT MANAGEMENT

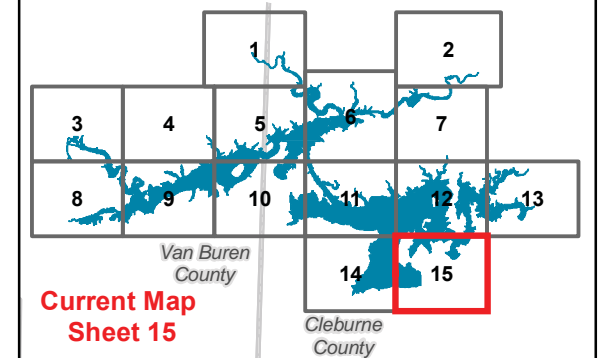
LAND CLASSIFICATION

- HIGH DENSITY
- LOW DENSITY
- VEGETATIVE MANAGEMENT
- WILDLIFE MANAGEMENT AREA
- ENVIRONMENTALLY SENSITIVE
- PROJECT OPERATIONS
- RESTRICTED
- OPEN RECREATION

Legend

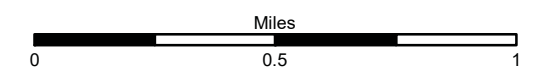
- Point Markers
- Boat Ramp
- Existing Trails
- Roads
- State Highway
- Rivers/Streams
- Local Park
- City Park
- County Park
- Flowage Easements
- USACE Boundary

MAP SHEET INDEX OVERVIEW



MASTER PLAN GRERS FERRY LAKE

Imagery Date: 2017



MAP SHEET INDEX
ALTERNATIVE THRE
(NO ACTION-1976 PLAN)



Legend

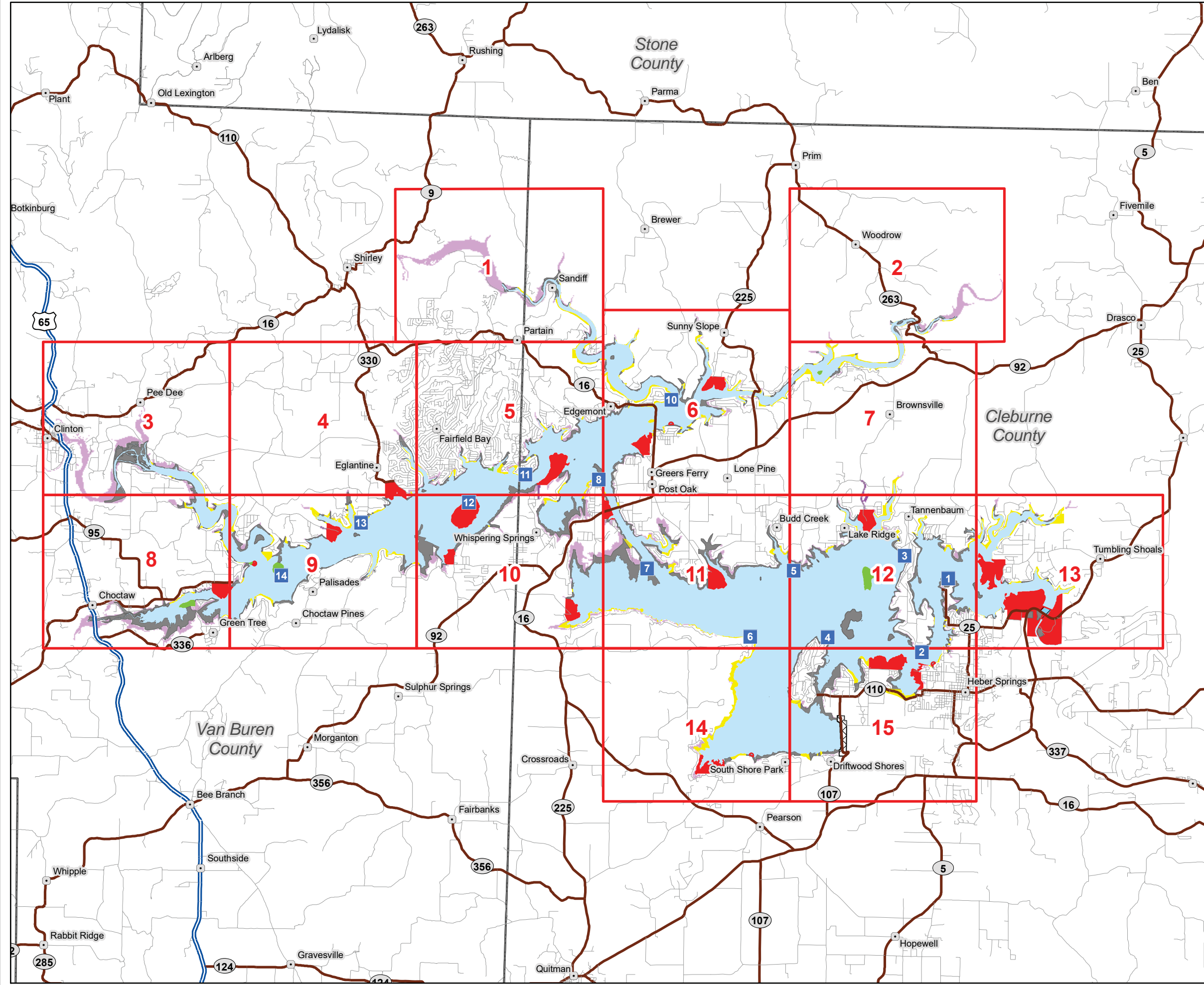
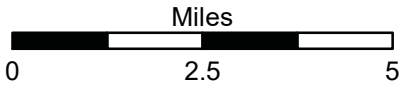
- Point Markers
- Roads
- State Highway
- US Highway
- Counties
- Flowage Easements
- Operation Easements

LAND CLASSIFICATIONS

- HIGH DENSITY
- LOW DENSITY
- ENVIRONMENTALLY SENSITIVE
- PROJECT OPERATIONS
- NO ALLOCATION
- RESTRICTED
- OPEN RECREATION



MASTER PLAN
GREERS FERRY LAKE



See Map Sheet N/A

See Map Sheet N/A

See Map Sheet N/A

See Map Sheet 5

ALTERNATIVE THREE NO ACTION (1976 PLAN)

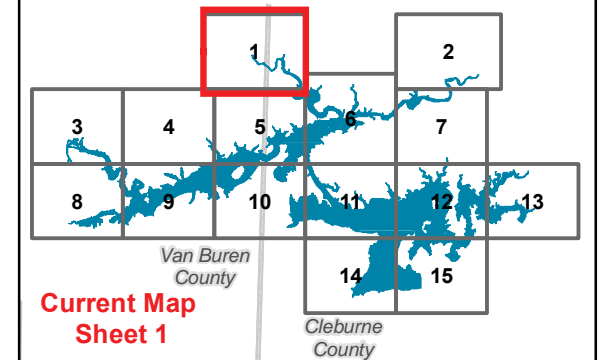
LAND CLASSIFICATION

- LOW DENSITY
- NO ALLOCATION
- OPEN RECREATION

Legend


- Boat Ramp
- Roads
- State Highway
- Rivers/Streams
- Flowage Easements
- USACE Boundary

MAP SHEET INDEX OVERVIEW



MASTER PLAN GRERS FERRY LAKE

Imagery Date: 2017



See Map Sheet N/A

See Map Sheet N/A

See Map Sheet N/A

See Map Sheet 7

ALTERNATIVE THREE NO ACTION (1976 PLAN)

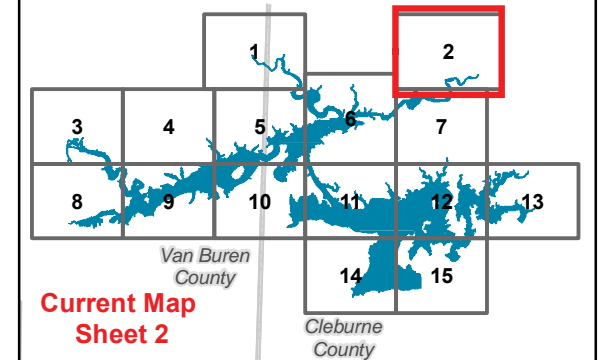
LAND CLASSIFICATION

- LOW DENSITY
- NO ALLOCATION
- OPEN RECREATION

Legend


- Roads
- State Highway
- Rivers/Streams
- Flowage Easements
- USACE Boundary

MAP SHEET INDEX OVERVIEW



MASTER PLAN GRERS FERRY LAKE

Imagery Date: 2017



See Map Sheet N/A

See Map Sheet N/A

See Map Sheet 4

ALTERNATIVE THREE NO ACTION (1976 PLAN)

LAND CLASSIFICATION

LOW DENSITY

NO ALLOCATION

OPEN RECREATION

Legend

Boat Ramp

Roads

State Highway

US Highway

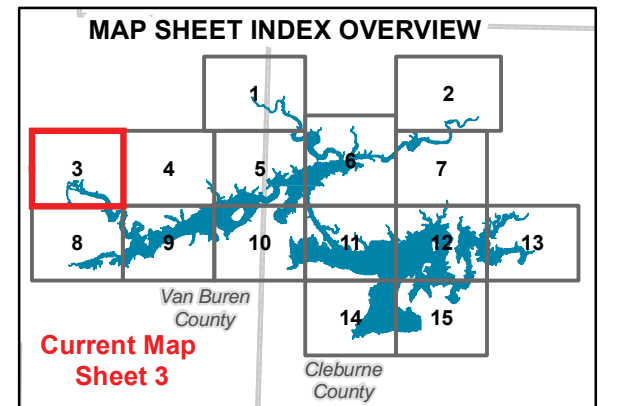
Rivers/Streams

City Park

County Park


Flowage Easements

USACE Boundary



MASTER PLAN GRERS FERRY LAKE

Imagery Date: 2017



See Map Sheet 8

See Map Sheet N/A

See Map Sheet 3

See Map Sheet 5

ALTERNATIVE THREE NO ACTION (1976 PLAN)

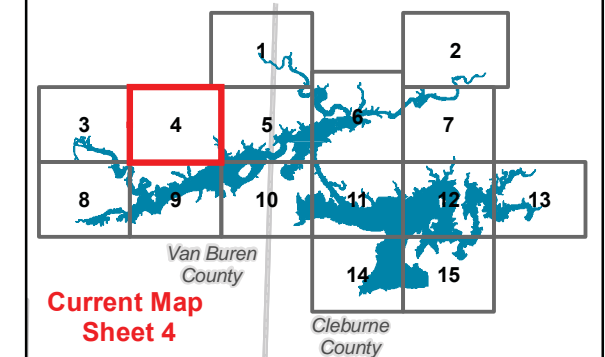
LAND CLASSIFICATION

- HIGH DENSITY
- LOW DENSITY
- NO ALLOCATION
- OPEN RECREATION

Legend


- Boat Ramp
- Existing Trails
- Roads
- State Highway
- Rivers/Streams
- City Park
- Flowage Easements
- USACE Boundary

MAP SHEET INDEX OVERVIEW



MASTER PLAN GRERS FERRY LAKE

Imagery Date: 2017



See Map Sheet 9

FAIRFIELD BAY
CAMPGROUND
AND MARINA



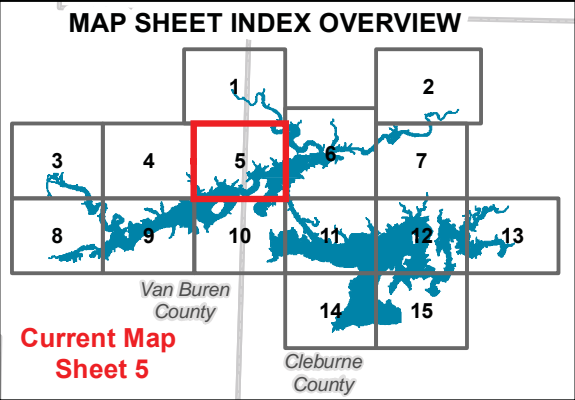
**ALTERNATIVE THREE
NO ACTION (1976 PLAN)**

LAND CLASSIFICATION

- HIGH DENSITY
- LOW DENSITY
- ENVIRONMENTALLY SENSITIVE
- NO ALLOCATION
- OPEN RECREATION


Legend

- Point Markers
- Boat Ramp
- Roads
- State Highway
- Rivers/Streams
- City Park
- Flowage Easements
- Operation Easements
- USACE Boundary



**MASTER PLAN
GRERS FERRY LAKE**

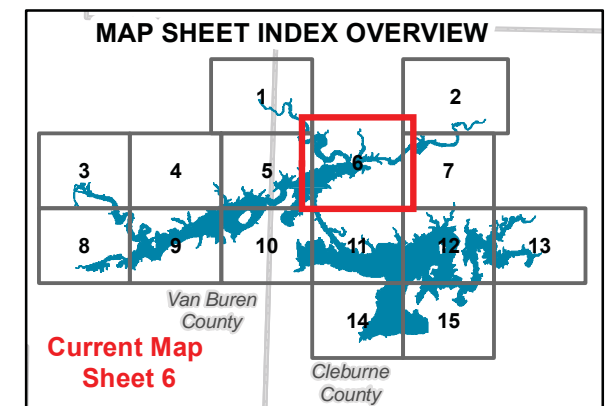
Imagery Date: 2017



ALTERNATIVE THREE NO ACTION (1976 PLAN)


- LAND CLASSIFICATION**
- HIGH DENSITY
 - LOW DENSITY
 - NO ALLOCATION
 - RESTRICTED
 - OPEN RECREATION

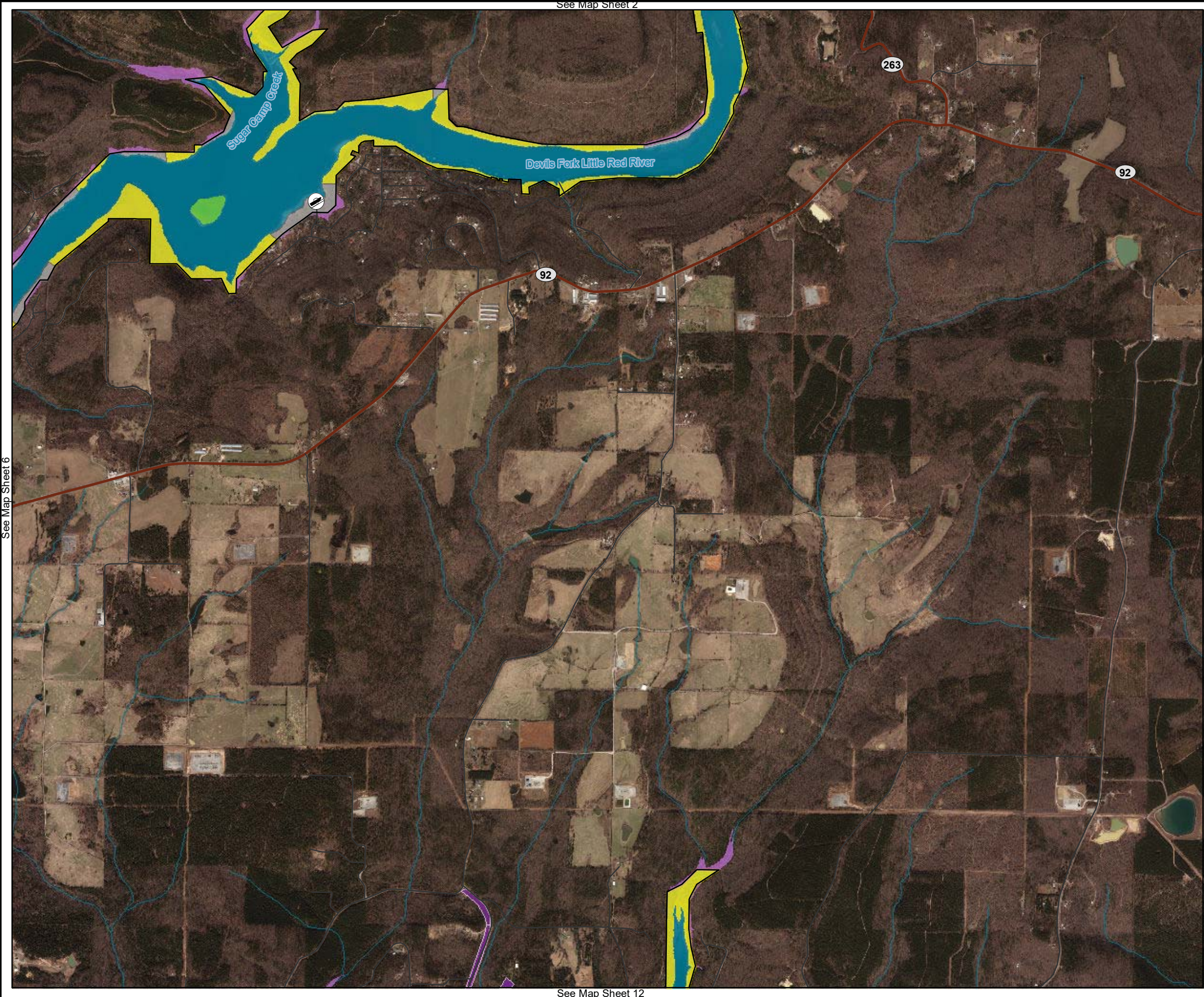
- Legend**
- Point Markers
 - Boat Ramp
 - Roads
 - State Highway
 - Rivers/Streams
 - Flowage Easements
 - USACE Boundary



MASTER PLAN GRERS FERRY LAKE

Imagery Date: 2017





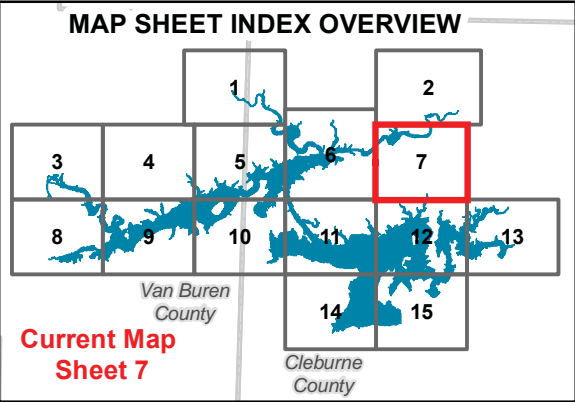
**ALTERNATIVE THREE
NO ACTION (1976 PLAN)**

LAND CLASSIFICATION

- LOW DENSITY
- ENVIRONMENTALLY SENSITIVE
- NO ALLOCATION
- OPEN RECREATION

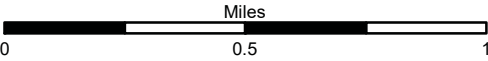
Legend

- Boat Ramp
- Roads
- State Highway
- Rivers/Streams
- Flowage Easements
- Operation Easements
- USACE Boundary

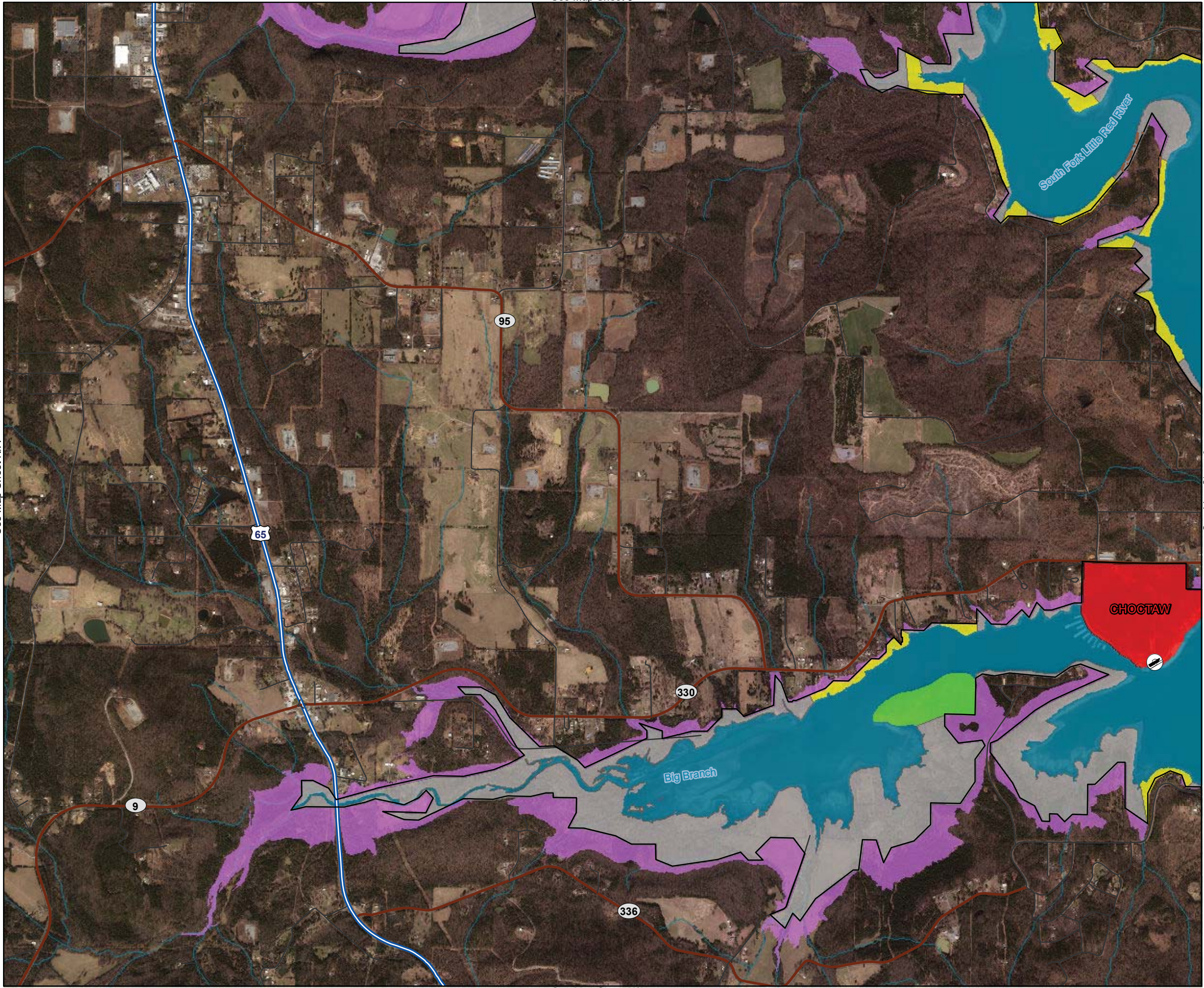


**MASTER PLAN
GRERS FERRY LAKE**

Imagery Date: 2017



See Map Sheet N/A



**ALTERNATIVE THREE
NO ACTION (1976 PLAN)**

LAND CLASSIFICATION

HIGH DENSITY

LOW DENSITY

ENVIRONMENTALLY SENSITIVE

NO ALLOCATION

OPEN RECREATION

Legend

Boat Ramp

Existing Trails

Roads

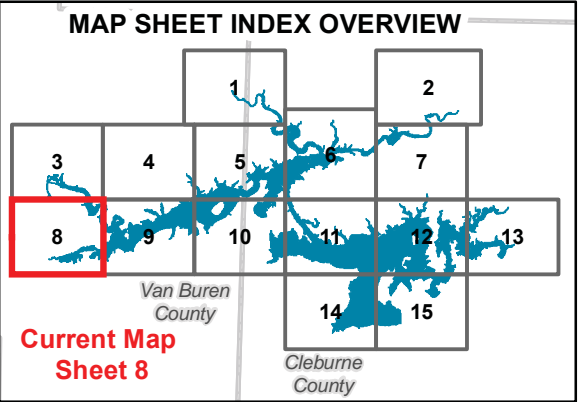
State Highway

US Highway

Rivers/Streams


Flowage Easements

USACE Boundary



**MASTER PLAN
GRERS FERRY LAKE**

Imagery Date: 2017



See Map Sheet N/A

See Map Sheet 4

See Map Sheet 8

See Map Sheet 10

See Map Sheet N/A

ALTERNATIVE THREE NO ACTION (1976 PLAN)

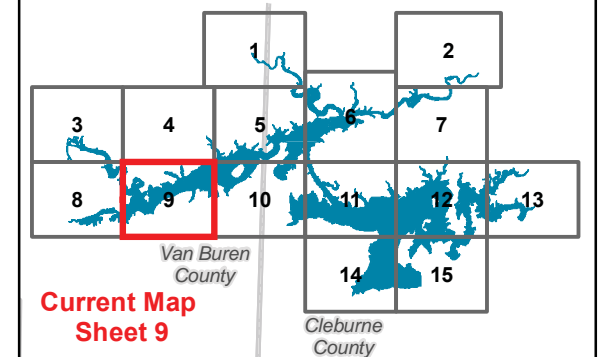
LAND CLASSIFICATION

- HIGH DENSITY
- LOW DENSITY
- ENVIRONMENTALLY SENSITIVE
- NO ALLOCATION
- RESTRICTED
- OPEN RECREATION

Legend


- Point Markers
- Boat Ramp
- Existing Trails
- Roads
- State Highway
- Rivers/Streams
- Flowage Easements
- Operation Easements
- USACE Boundary

MAP SHEET INDEX OVERVIEW



MASTER PLAN GRERS FERRY LAKE

Imagery Date: 2017





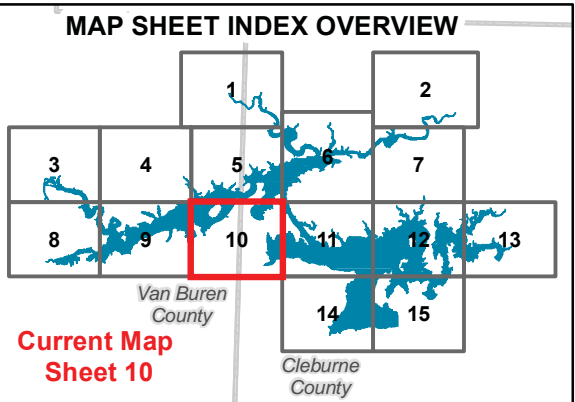
**ALTERNATIVE THREE
NO ACTION (1976 PLAN)**

LAND CLASSIFICATION

- HIGH DENSITY
- LOW DENSITY
- NO ALLOCATION
- OPEN RECREATION


Legend

- Point Markers
- Boat Ramp
- Existing Trails
- Roads
- State Highway
- Rivers/Streams
- Flowage Easements
- Operation Easements
- USACE Boundary



**MASTER PLAN
GREERS FERRY LAKE**

Imagery Date: 2017



See Map Sheet 6

See Map Sheet 10

See Map Sheet 12

See Map Sheet 14

ALTERNATIVE THREE NO ACTION (1976 PLAN)

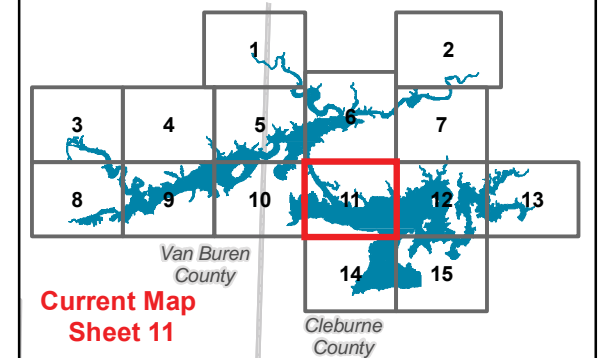
LAND CLASSIFICATION

- HIGH DENSITY
- LOW DENSITY
- NO ALLOCATION
- OPEN RECREATION

Legend


- Point Markers
- Boat Ramp
- Roads
- State Highway
- Rivers/Streams
- Flowage Easements
- USACE Boundary

MAP SHEET INDEX OVERVIEW



MASTER PLAN GRERS FERRY LAKE

Imagery Date: 2017





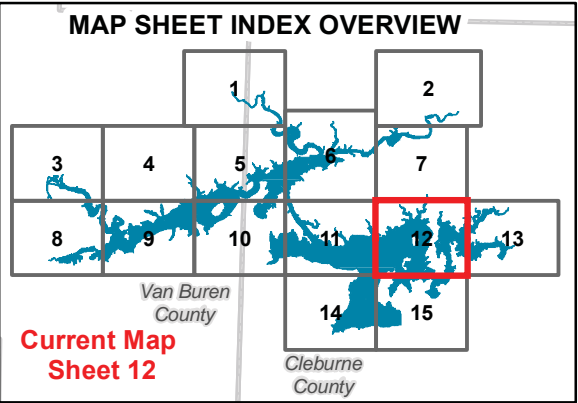
**ALTERNATIVE THREE
NO ACTION (1976 PLAN)**

LAND CLASSIFICATION

- HIGH DENSITY
- LOW DENSITY
- ENVIRONMENTALLY SENSITIVE
- NO ALLOCATION
- OPEN RECREATION


Legend

- Point Markers
- Boat Ramp
- Roads
- State Highway
- Rivers/Streams
- Flowage Easements
- Operation Easements
- USACE Boundary



**MASTER PLAN
GREERS FERRY LAKE**

Imagery Date: 2017



See Map Sheet N/A

ALTERNATIVE THREE NO ACTION (1976 PLAN)

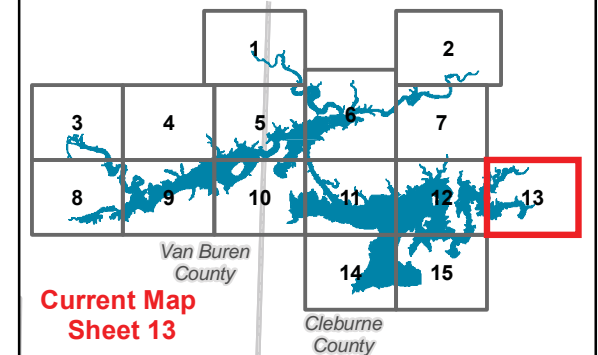
LAND CLASSIFICATION

- HIGH DENSITY
- LOW DENSITY
- NO ALLOCATION
- RESTRICTED
- OPEN RECREATION

Legend


- Boat Ramp
- Existing Trails
- Roads
- State Highway
- Rivers/Streams
- Flowage Easements
- USACE Boundary

MAP SHEET INDEX OVERVIEW



MASTER PLAN GRERS FERRY LAKE

Imagery Date: 2017



See Map Sheet 12

See Map Sheet N/A

See Map Sheet N/A

See Map Sheet N/A

See Map Sheet 11

See Map Sheet 15

See Map Sheet N/A

ALTERNATIVE THREE NO ACTION (1976 PLAN)

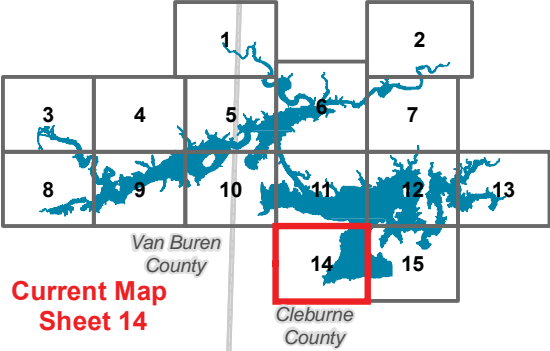
LAND CLASSIFICATION

- HIGH DENSITY
- LOW DENSITY
- NO ALLOCATION
- RESTRICTED
- OPEN RECREATION

Legend


- Boat Ramp
- Roads
- State Highway
- Rivers/Streams
- Flowage Easements
- USACE Boundary

MAP SHEET INDEX OVERVIEW



MASTER PLAN GRERS FERRY LAKE

Imagery Date: 2017





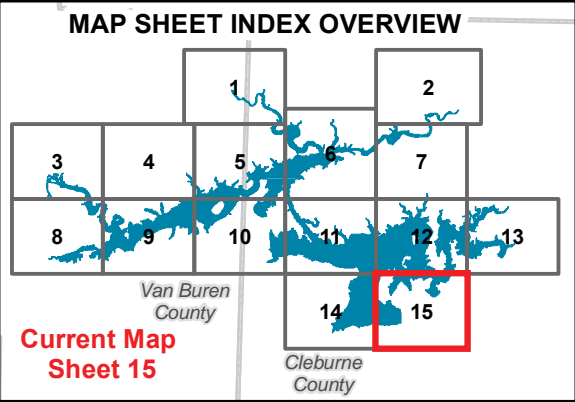
**ALTERNATIVE THREE
NO ACTION (1976 PLAN)**

LAND CLASSIFICATION

- HIGH DENSITY
- LOW DENSITY
- PROJECT OPERATIONS
- NO ALLOCATION
- RESTRICTED
- OPEN RECREATION


Legend

- Point Markers
- Boat Ramp
- Existing Trails
- Roads
- State Highway
- Rivers/Streams
- Local Park
- City Park
- County Park
- Flowage Easements
- USACE Boundary

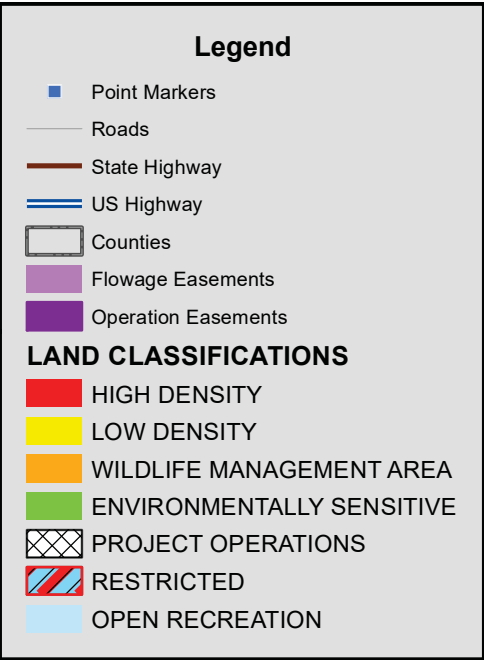


**MASTER PLAN
GRERS FERRY LAKE**

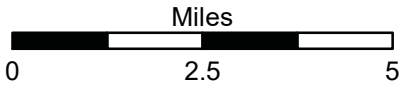
Imagery Date: 2017



MAP SHEET INDEX ALTERNATIVE FOUR (INCREASED DEVELOPMENT)



MASTER PLAN GREERS FERRY LAKE



See Map Sheet N/A

See Map Sheet N/A

ALTERNATIVE FOUR INCREASED DEVELOPMENT

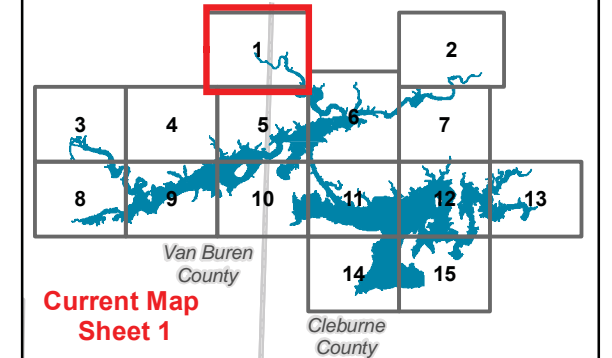
LAND CLASSIFICATION

- LOW DENSITY
- WILDLIFE MANAGEMENT AREA
- ENVIRONMENTALLY SENSITIVE
- OPEN RECREATION

Legend


- Boat Ramp
- Roads
- State Highway
- Rivers/Streams
- Flowage Easements
- USACE Boundary

MAP SHEET INDEX OVERVIEW



MASTER PLAN GRERS FERRY LAKE

Imagery Date: 2017



See Map Sheet 5

See Map Sheet N/A

See Map Sheet N/A

See Map Sheet N/A

ALTERNATIVE FOUR INCREASED DEVELOPMENT

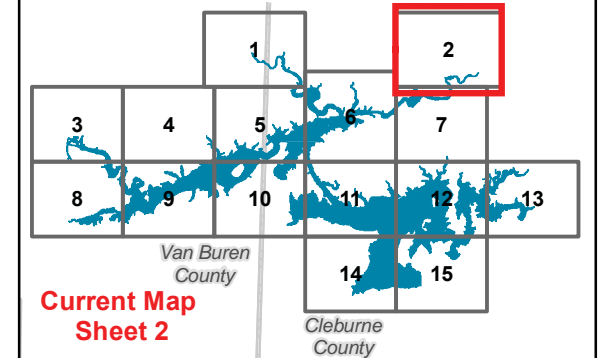
LAND CLASSIFICATION

- LOW DENSITY
- WILDLIFE MANAGEMENT AREA
- OPEN RECREATION

Legend


- Roads
- State Highway
- Rivers/Streams
- Flowage Easements
- USACE Boundary

MAP SHEET INDEX OVERVIEW



MASTER PLAN GRERS FERRY LAKE

Imagery Date: 2017



See Map Sheet 7

See Map Sheet N/A

See Map Sheet N/A

See Map Sheet N/A

See Map Sheet 4

ALTERNATIVE FOUR INCREASED DEVELOPMENT

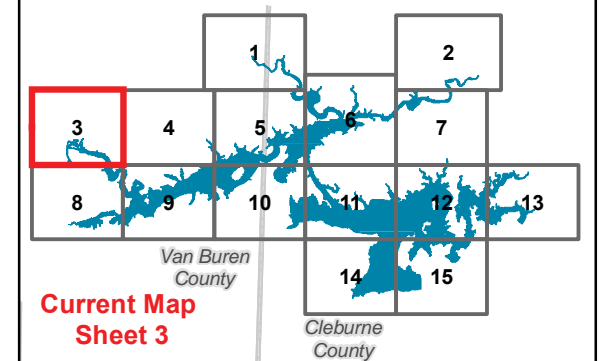
LAND CLASSIFICATION

- LOW DENSITY
- WILDLIFE MANAGEMENT AREA
- ENVIRONMENTALLY SENSITIVE
- OPEN RECREATION

Legend


- Boat Ramp
- Roads
- State Highway
- US Highway
- Rivers/Streams
- City Park
- County Park
- Flowage Easements
- USACE Boundary

MAP SHEET INDEX OVERVIEW



MASTER PLAN GRERS FERRY LAKE

Imagery Date: 2017



See Map Sheet 8

See Map Sheet N/A

See Map Sheet 3

See Map Sheet 5

ALTERNATIVE FOUR INCREASED DEVELOPMENT

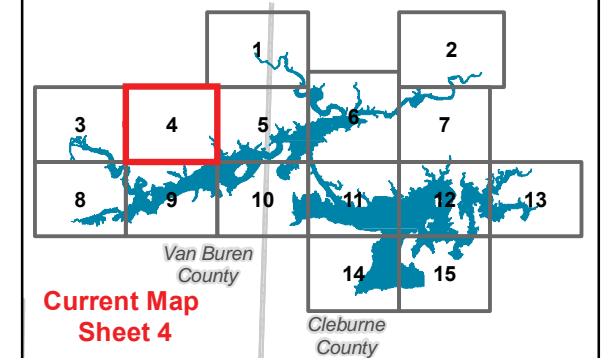
LAND CLASSIFICATION

- HIGH DENSITY
- LOW DENSITY
- OPEN RECREATION

Legend


- Boat Ramp
- Existing Trails
- Roads
- State Highway
- Rivers/Streams
- City Park
- Flowage Easements
- USACE Boundary

MAP SHEET INDEX OVERVIEW



MASTER PLAN GRERS FERRY LAKE

Imagery Date: 2017



See Map Sheet 9

FAIRFIELD BAY PARK



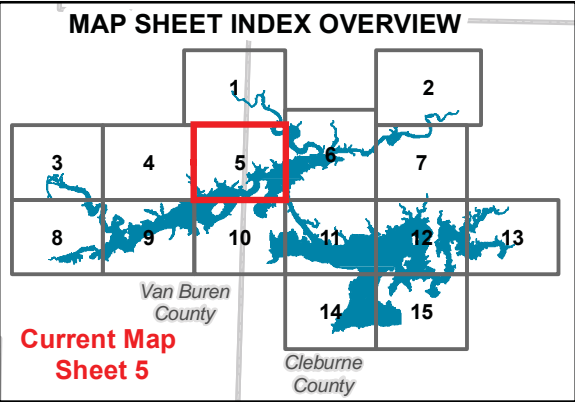
ALTERNATIVE FOUR INCREASED DEVELOPMENT

LAND CLASSIFICATION

- HIGH DENSITY
- LOW DENSITY
- WILDLIFE MANAGEMENT AREA
- ENVIRONMENTALLY SENSITIVE
- OPEN RECREATION

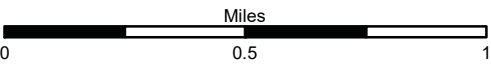
Legend

- Point Markers
- Boat Ramp
- Roads
- State Highway
- Rivers/Streams
- City Park
- Flowage Easements
- Operation Easements
- USACE Boundary



MASTER PLAN GRERS FERRY LAKE

Imagery Date: 2017



See Map Sheet N/A

See Map Sheet 5

See Map Sheet 7

See Map Sheet 11

ALTERNATIVE FOUR INCREASED DEVELOPMENT

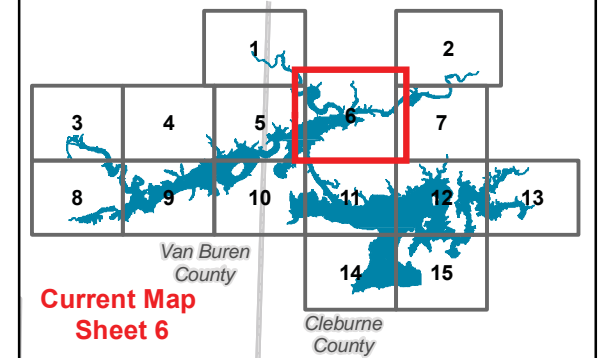
LAND CLASSIFICATION

- HIGH DENSITY
- LOW DENSITY
- ENVIRONMENTALLY SENSITIVE
- PROJECT OPERATIONS
- RESTRICTED
- OPEN RECREATION

Legend


- Point Markers
- Boat Ramp
- Roads
- State Highway
- Rivers/Streams
- Flowage Easements
- USACE Boundary

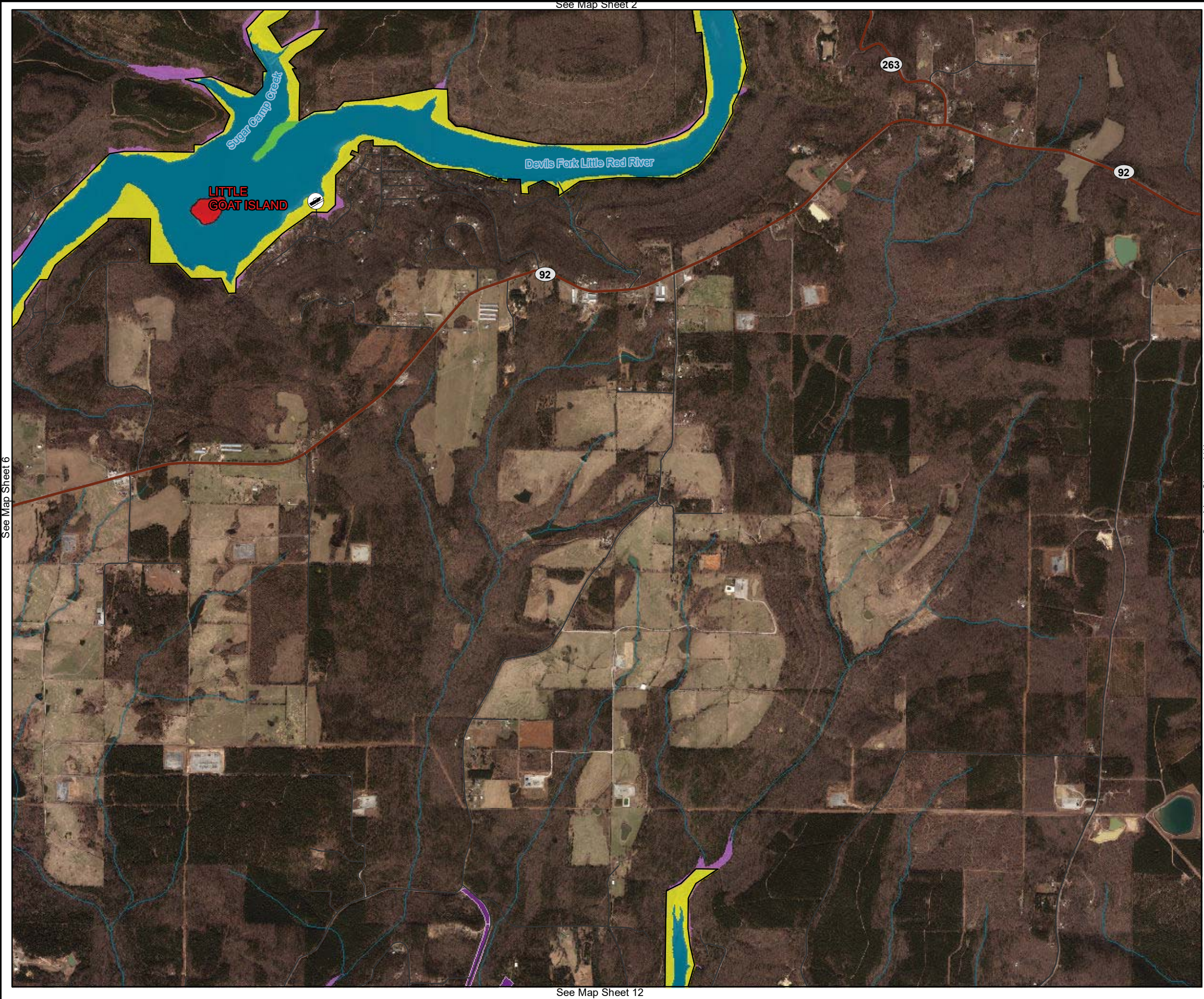
MAP SHEET INDEX OVERVIEW



MASTER PLAN GRERS FERRY LAKE

Imagery Date: 2017





ALTERNATIVE FOUR INCREASED DEVELOPMENT

LAND CLASSIFICATION

HIGH DENSITY

LOW DENSITY

ENVIRONMENTALLY SENSITIVE

OPEN RECREATION

Legend

Boat Ramp

Roads

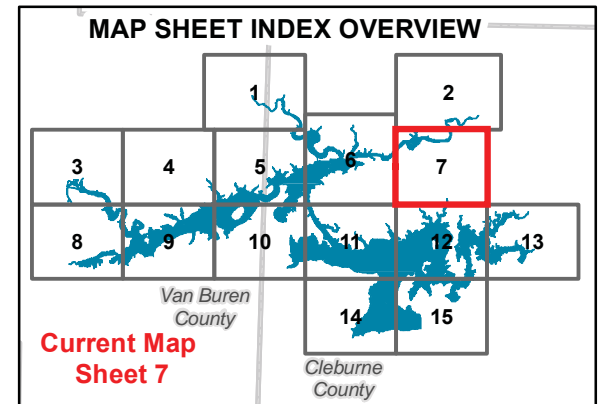
State Highway

Rivers/Streams

Flowage Easements


Operation Easements

USACE Boundary

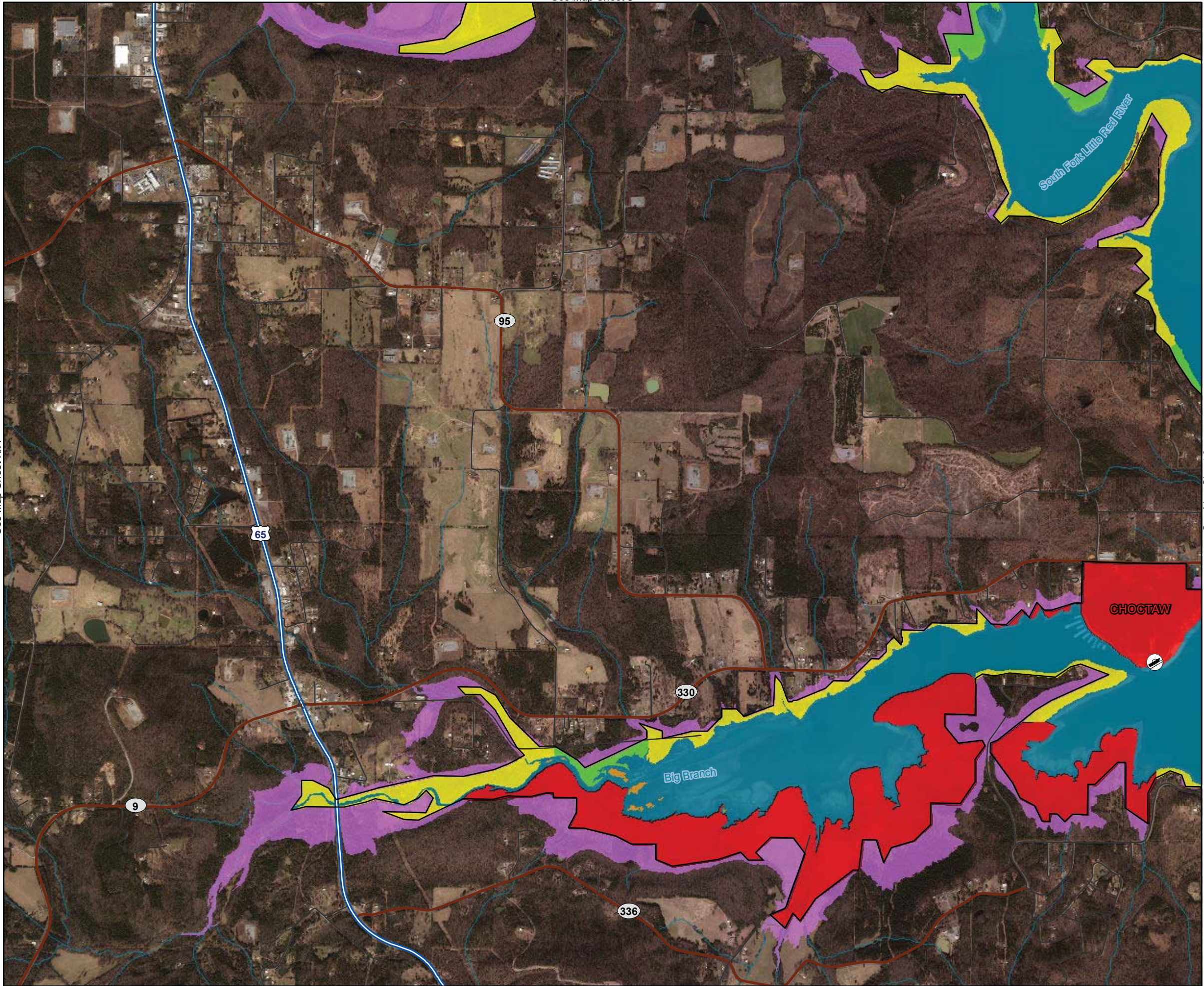


MASTER PLAN GRERS FERRY LAKE

Imagery Date: 2017



See Map Sheet N/A



See Map Sheet 3

ALTERNATIVE FOUR INCREASED DEVELOPMENT

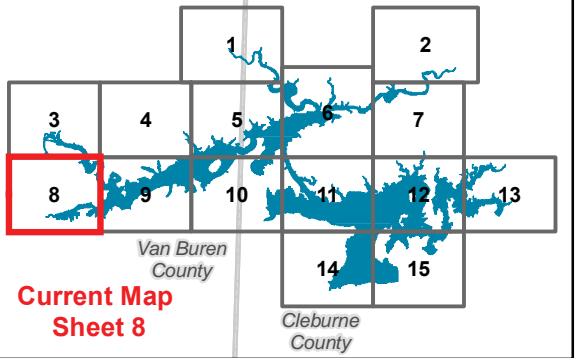
LAND CLASSIFICATION

- HIGH DENSITY
- LOW DENSITY
- WILDLIFE MANAGEMENT AREA
- ENVIRONMENTALLY SENSITIVE
- OPEN RECREATION

Legend

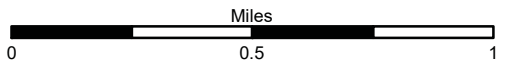
- Boat Ramp
- Existing Trails
- Roads
- State Highway
- US Highway
- Rivers/Streams
- Flowage Easements
- USACE Boundary

MAP SHEET INDEX OVERVIEW



MASTER PLAN GRERS FERRY LAKE

Imagery Date: 2017



See Map Sheet N/A

See Map Sheet 4

See Map Sheet 8

See Map Sheet 10

See Map Sheet N/A

ALTERNATIVE FOUR INCREASED DEVELOPMENT

LAND CLASSIFICATION

■

 HIGH DENSITY

■

 LOW DENSITY

■

 ENVIRONMENTALLY SENSITIVE

▨

 PROJECT OPERATIONS

▨

 RESTRICTED

■

 OPEN RECREATION

Legend

■

 Point Markers

⊙

 Boat Ramp

—

 Existing Trails

—

 Roads

—

 State Highway

—

 Rivers/Streams

■

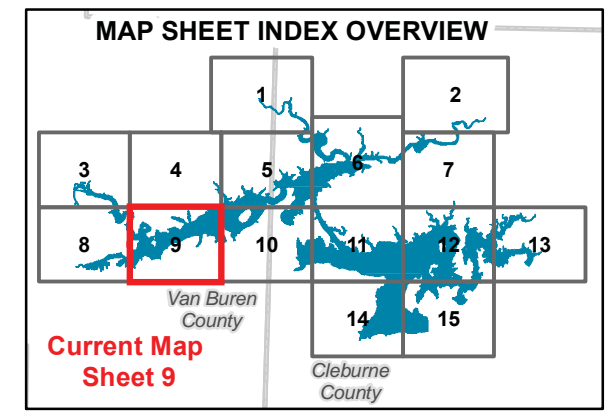
 Flowage Easements

■

 Operation Easements


□

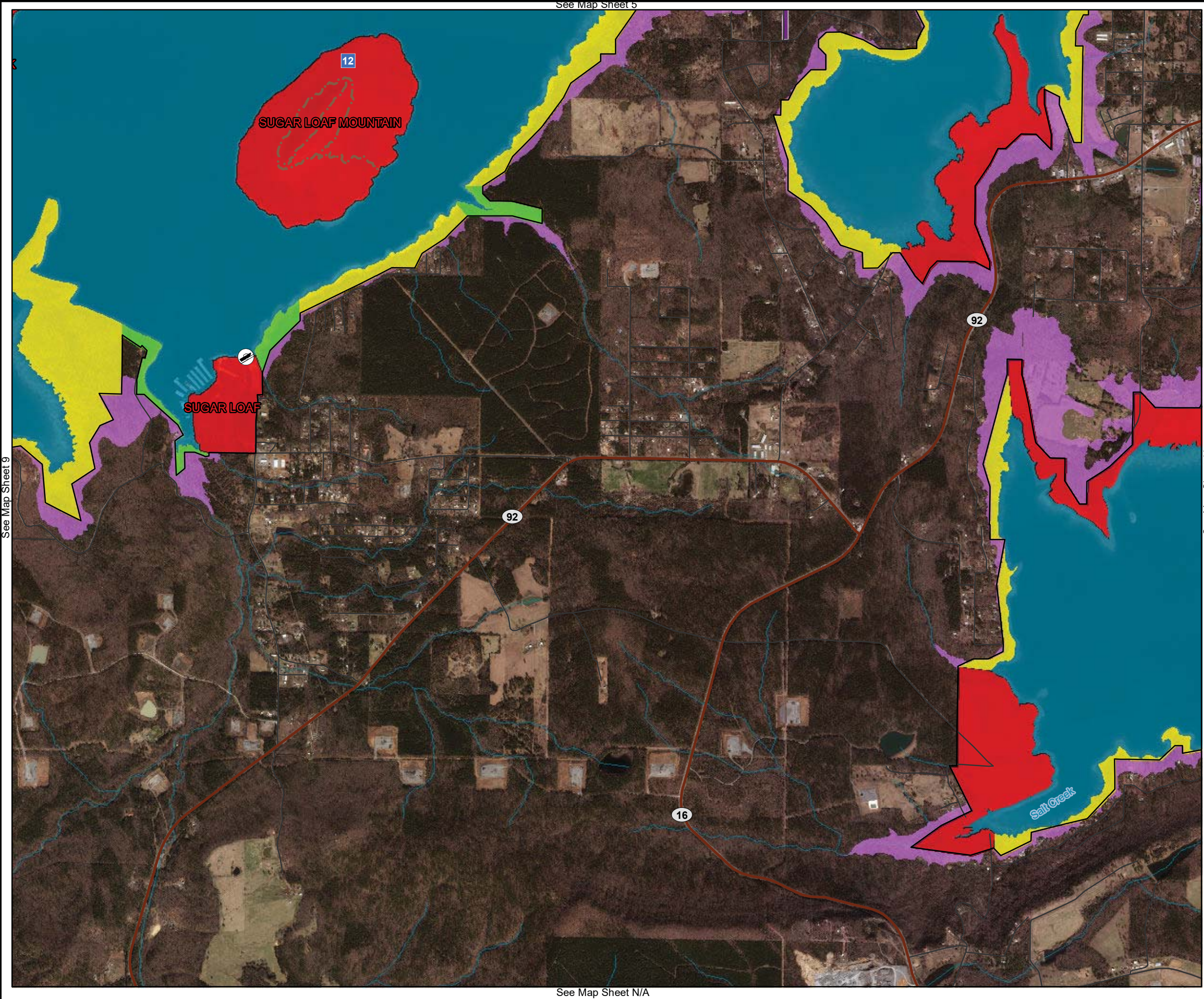
 USACE Boundary



MASTER PLAN GRERS FERRY LAKE

Imagery Date: 2017





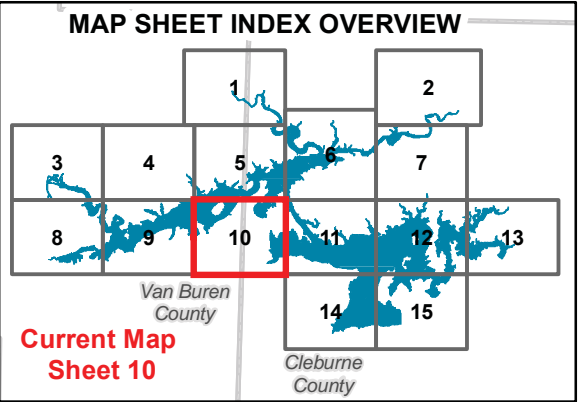
**ALTERNATIVE FOUR
INCREASED DEVELOPMENT**

LAND CLASSIFICATION

- HIGH DENSITY
- LOW DENSITY
- ENVIRONMENTALLY SENSITIVE
- OPEN RECREATION

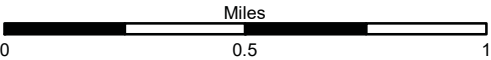
Legend

- Point Markers
- Boat Ramp
- Existing Trails
- Roads
- State Highway
- Rivers/Streams
- Flowage Easements
- Operation Easements
- USACE Boundary



**MASTER PLAN
GRERS FERRY LAKE**

Imagery Date: 2017



See Map Sheet 6

See Map Sheet 10

See Map Sheet 12

See Map Sheet 14

ALTERNATIVE FOUR INCREASED DEVELOPMENT

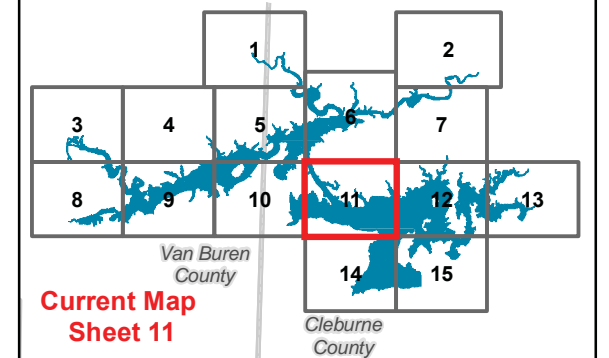
LAND CLASSIFICATION

- HIGH DENSITY
- LOW DENSITY
- ENVIRONMENTALLY SENSITIVE
- OPEN RECREATION

Legend


- Point Markers
- Boat Ramp
- Roads
- State Highway
- Rivers/Streams
- Flowage Easements
- USACE Boundary

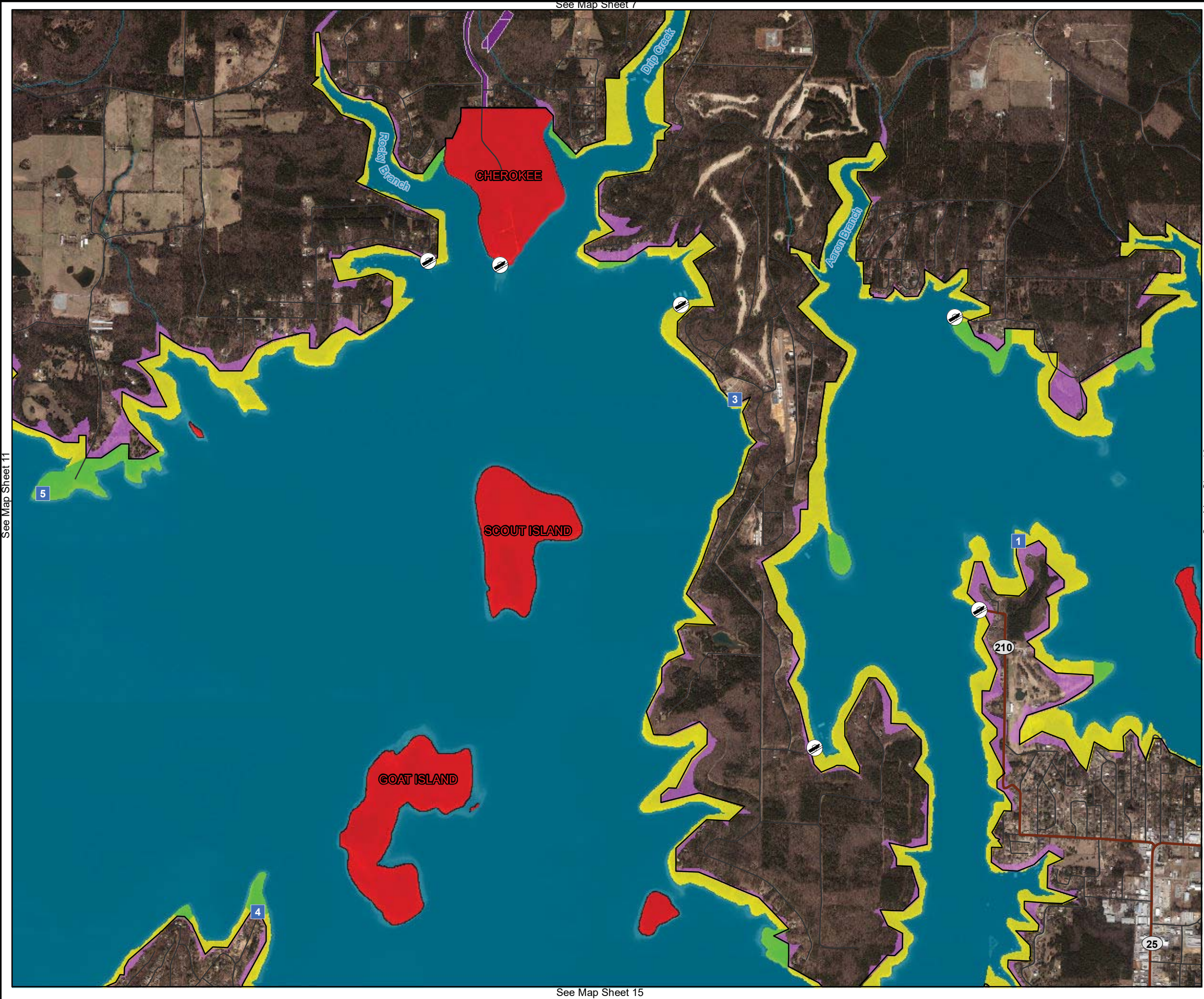
MAP SHEET INDEX OVERVIEW



MASTER PLAN GRERS FERRY LAKE

Imagery Date: 2017





ALTERNATIVE FOUR INCREASED DEVELOPMENT

LAND CLASSIFICATION

■

 HIGH DENSITY

■

 LOW DENSITY

■

 ENVIRONMENTALLY SENSITIVE

■

 OPEN RECREATION

Legend

■

 Point Markers

⊙

 Boat Ramp

—

 Roads

—

 State Highway

—

 Rivers/Streams

■

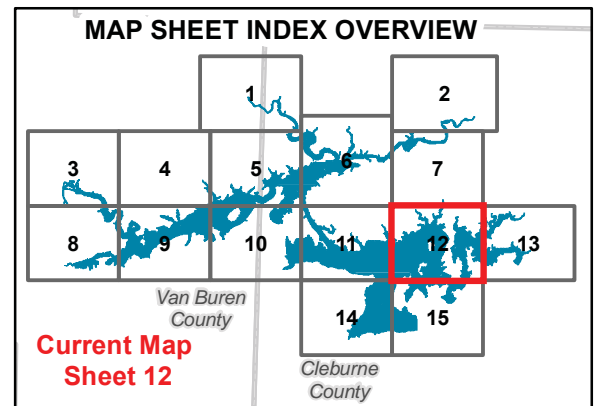
 Flowage Easements

■

 Operation Easements


□

 USACE Boundary



MASTER PLAN GRERS FERRY LAKE

Imagery Date: 2017



See Map Sheet N/A

See Map Sheet 12

See Map Sheet N/A

ALTERNATIVE FOUR INCREASED DEVELOPMENT

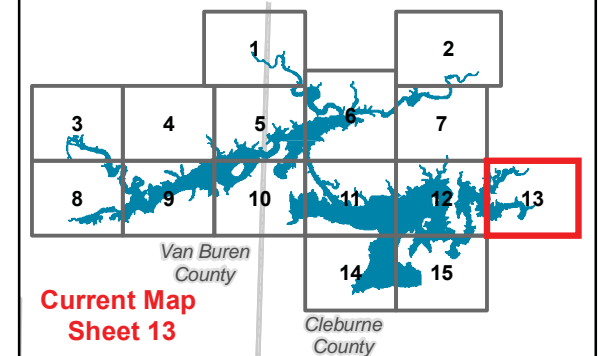
LAND CLASSIFICATION

- HIGH DENSITY
- LOW DENSITY
- WILDLIFE MANAGEMENT AREA
- ENVIRONMENTALLY SENSITIVE
- PROJECT OPERATIONS
- RESTRICTED
- OPEN RECREATION

Legend


- Boat Ramp
- Existing Trails
- Roads
- State Highway
- Rivers/Streams
- Flowage Easements
- USACE Boundary

MAP SHEET INDEX OVERVIEW



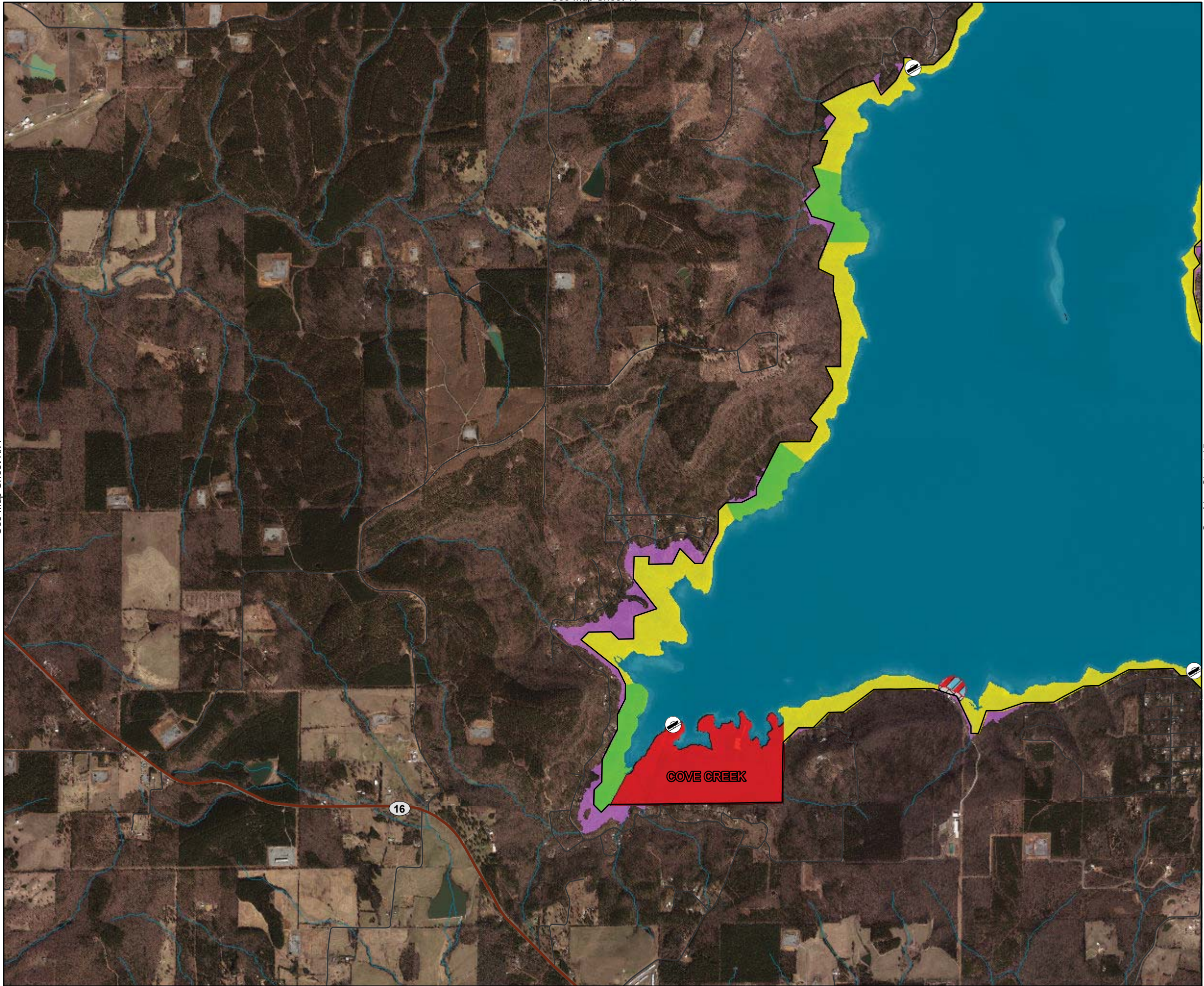
MASTER PLAN GRERS FERRY LAKE

Imagery Date: 2017



See Map Sheet N/A

See Map Sheet N/A



See Map Sheet 11

See Map Sheet N/A

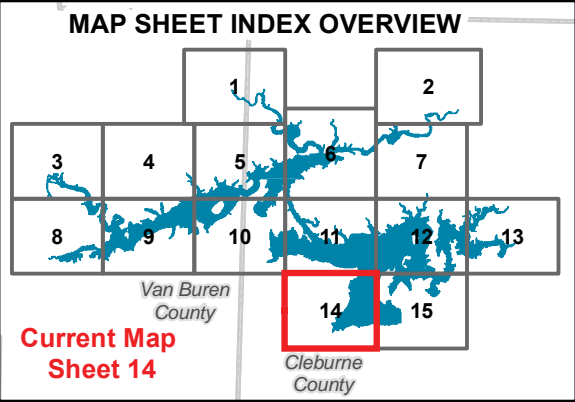
ALTERNATIVE FOUR INCREASED DEVELOPMENT

LAND CLASSIFICATION

- HIGH DENSITY
- LOW DENSITY
- ENVIRONMENTALLY SENSITIVE
- PROJECT OPERATIONS
- RESTRICTED
- OPEN RECREATION


Legend

- Boat Ramp
- Roads
- State Highway
- Rivers/Streams
- Flowage Easements
- USACE Boundary



MASTER PLAN GRERS FERRY LAKE

Imagery Date: 2017



See Map Sheet 12

See Map Sheet 14

See Map Sheet N/A

See Map Sheet N/A

ALTERNATIVE FOUR INCREASED DEVELOPMENT

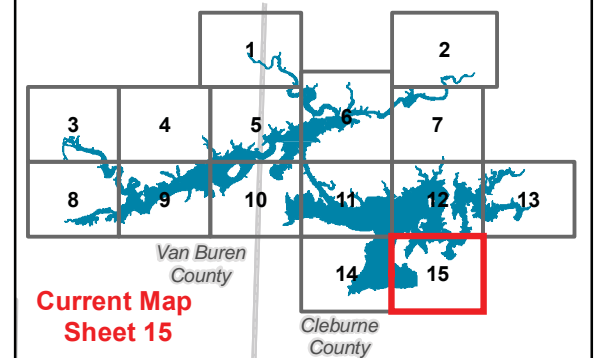
LAND CLASSIFICATION

- HIGH DENSITY
- LOW DENSITY
- ENVIRONMENTALLY SENSITIVE
- PROJECT OPERATIONS
- RESTRICTED
- OPEN RECREATION

Legend

- Point Markers
- Boat Ramp
- Existing Trails
- Roads
- State Highway
- Rivers/Streams
- Local Park
- City Park
- County Park
- Flowage Easements
- USACE Boundary

MAP SHEET INDEX OVERVIEW



MASTER PLAN GRERS FERRY LAKE

Imagery Date: 2017

